

NOTICE OF CONFIRMATION OF A DEFINITIVE MAP MODIFICATION ORDER

THE COUNCIL OF THE CITY OF YORK

WILDLIFE AND COUNTRYSIDE ACT 1981

**DEFINITIVE MAP AND STATEMENT FOR THE FORMER EAST RIDING OF YORKSHIRE NOW
SITUATED INSIDE THE AREA OF THE COUNCIL OF THE CITY OF YORK**

**PUBLIC FOOTPATH DUNNINGTON 22
MODIFICATION ORDER 2021**

On 13 September 2023, an Inspector appointed by the Secretary of State modified and confirmed the above-named Order.

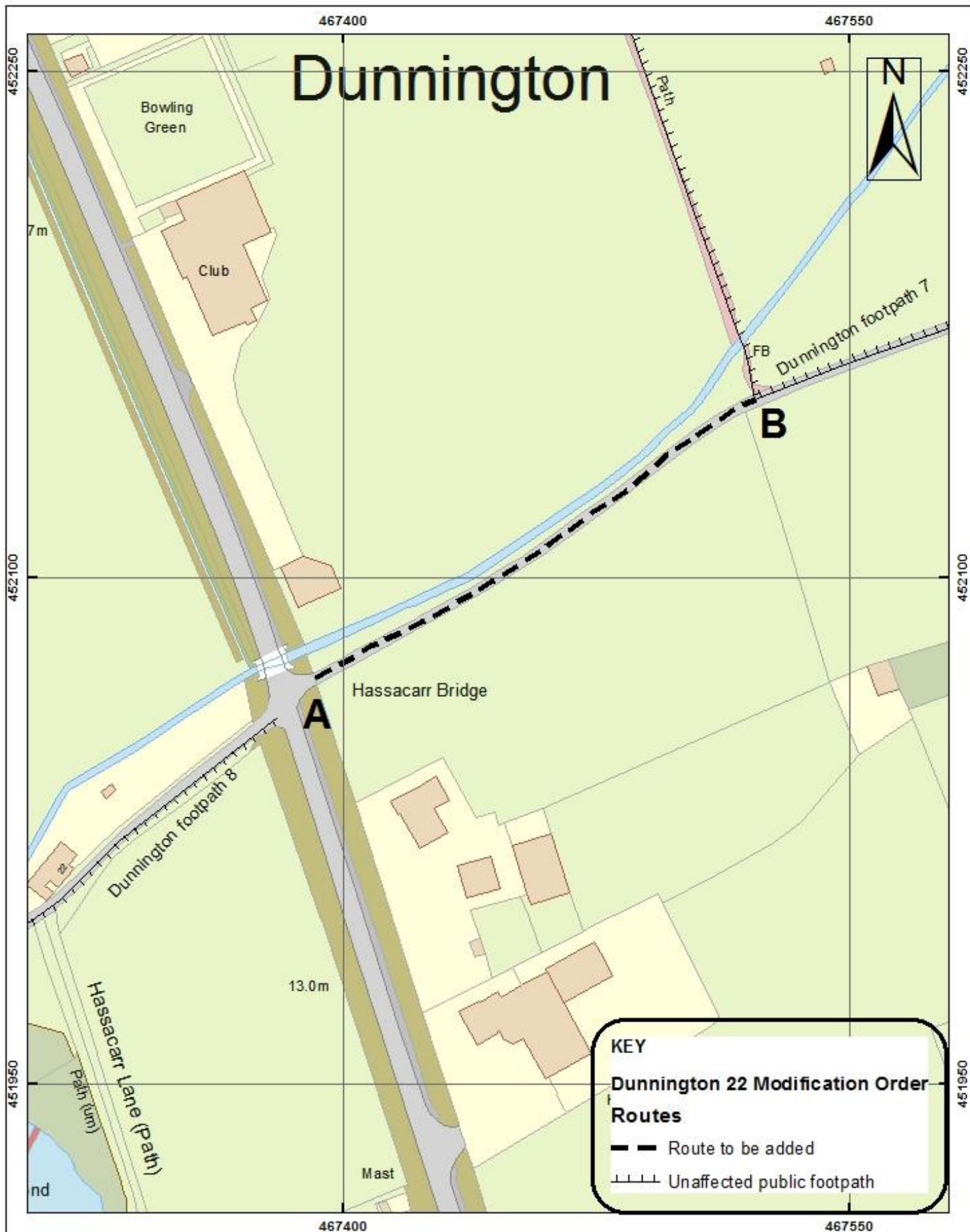
The effect of the confirmed Order is to modify the definitive map by adding a public footpath between Common Road and Dunnington public footpath 7 (SE 6739 5207 to SE 6752 5215).

A copy of the confirmed Order and Map may be seen free of charge on our website www.york.gov.uk/PROWNotices until 29 December 2023. Alternatively, you may write to the Rights of Way Officer at City of York Council, West Offices, Station Rise, York, YO1 6GA requesting a copy of the Order. There is no charge for this service.

If any person aggrieved by the confirmed Order wishes to question its validity on the ground that it is not within the power of Section 53 of the above-named Act, or that any requirement of Schedule 15 of the Act has not been complied with in relation to the Order, they may, within 42 days of the date of this Notice, make an application to the High Court under Schedule 15(12) to the Act.

Dated: 17 November 2023

Bryn Roberts
Director of Governance
City of York Council
West Offices
Station Rise
York
YO1 6GA



West Offices, Station Rise, York,
YO1 6GA
Telephone: 01904 551550

PUBLIC FOOTPATH DUNNINGTON 22 MODIFICATION ORDER 2021

Scale 1:1,500

Drawn By: LRG

Date: 17/5/21

Public Rights of Way

Reference:

Drawing No.

Contains Ordnance Survey data © Crown copyright and database right 2021

THE COUNCIL OF THE CITY OF YORK

WILDLIFE AND COUNTRYSIDE ACT 1981

**DEFINITIVE MAP AND STATEMENT FOR THE FORMER EAST RIDING OF
YORKSHIRE NOW SITUATED INSIDE THE AREA OF THE COUNCIL OF THE
CITY OF YORK**

**PUBLIC FOOTPATH DUNNINGTON 22
MODIFICATION ORDER 2021**

Janie Berry
Director - Legal & Governance
City of York Council
West Offices
Station Rise
York
YO1 6GA

THE COUNCIL OF THE CITY OF YORK

WILDLIFE AND COUNTRYSIDE ACT 1981

**DEFINITIVE MAP AND STATEMENT FOR THE FORMER EAST RIDING OF YORKSHIRE NOW
SITUATED INSIDE THE AREA OF THE COUNCIL OF THE CITY OF YORK**

**PUBLIC FOOTPATH DUNNINGTON 22
MODIFICATION ORDER 2021**

This Order is made by the Council of the City of York under Section 53(2)(b) because it appears to the authority that the Definitive Map and Statement for the former East Riding of Yorkshire now situated inside the area of the Council of the City of York require modification in consequence of the occurrence of an event specified in Section 53(3)(c)(i). This is due to the discovery by the authority of evidence which (when considered with all other relevant evidence available to them) shows that a right of way which is not shown in the map and statement subsists or is reasonably alleged to subsist over land in the area to which the map relates, being a right of way such that the land over which the right subsists is a public path, a restricted byway or, subject to section 54A, a byway open to all traffic.


The authority has consulted with every local authority whose area includes the land to which the Order relates. The Council of the City of York hereby order that:

1. For the purpose of this Order the relevant date is 10 May 2021.
2. Definitive Map and Statement for the former East Riding of Yorkshire now situated inside the area of the Council of the City of York shall be modified as described in Part I and Part II of the Schedule and shown on the map attached to the Order.
3. This Order shall take effect on the date it is confirmed and may be cited as the Public Footpath Dunnington 22 Modification Order 2021.


THE COMMON SEAL of THE COUNCIL OF THE CITY OF YORK was hereunto affixed

this 25 day of JUNE 2021

in the presence of:



An Authorised Officer



No. In Seal Register: 1211

The foregoing order is hereby confirmed

Catherine Beeby 13 SEP 2023

An Inspector appointed by The Secretary
of State for Environment, Food and
Rural Affairs

SCHEDULE
PART I


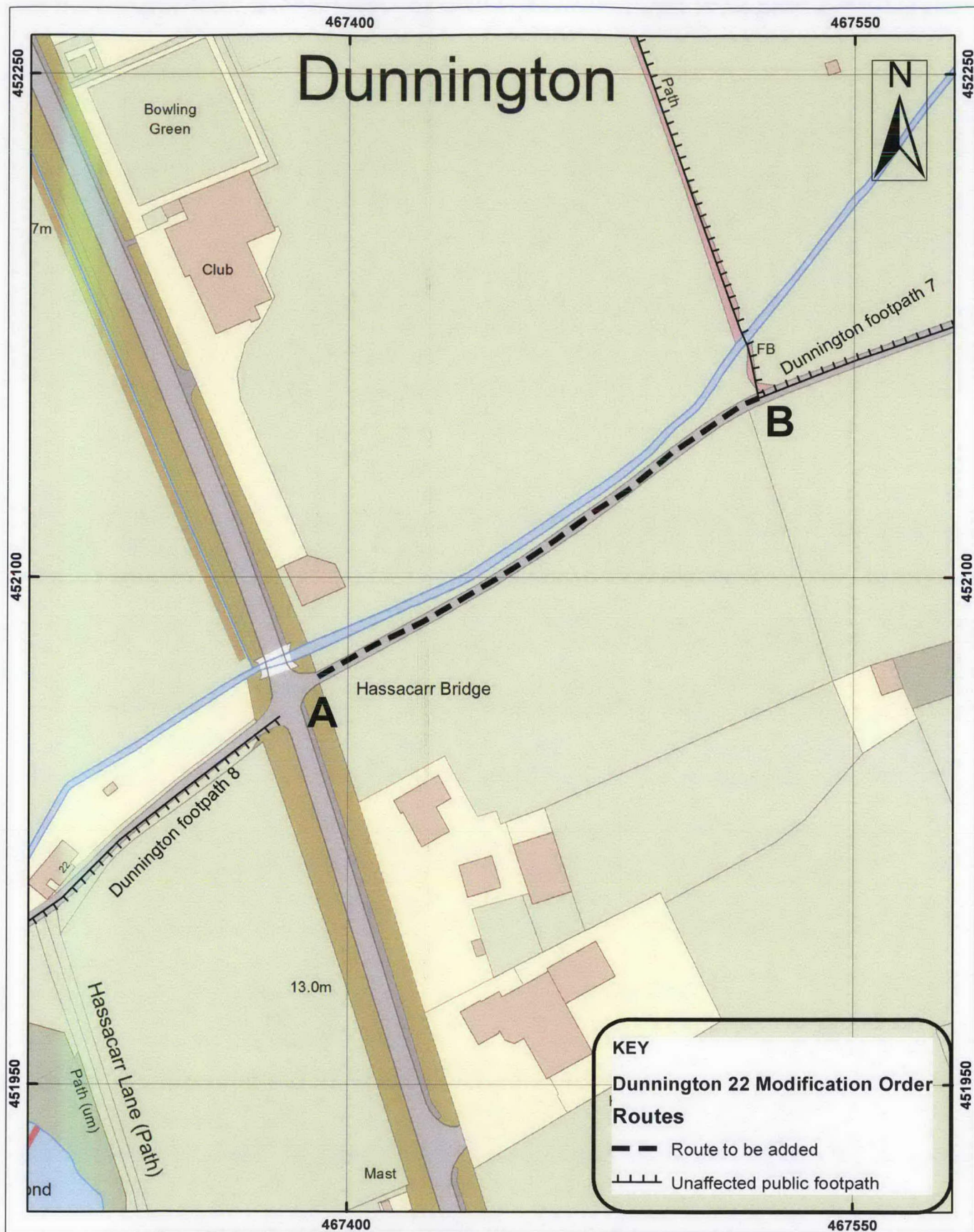
Modification of Definitive Map
Description of path to be added

<u>Section of public footpath as shown on the attached Map</u>	<u>Description</u>
Indicated on the Order Map and marked as A - B	Starting at grid reference (GR) SE 6739 5207 (POINT A) at its junction with the maintainable highway known as Common Road the 3 metre wide crushed stone surfaced public footpath heads generally north east along the south side of the drain for approximately 155 metres to GR SE 6752 5215 (POINT B) its junction with Public Footpath Dunnington 7.

PART II

Modification of Definitive Statement
Variation of Particulars of path

Path No.	Grid Reference End Points	Description	Nature of Surface	Length (Km)	Width (M)	Lawful Obstructions And Conditions
14/22	SE 6739 5207 to SE 6752 5215	Starting at grid reference (GR) SE 6739 5207 at its junction with the maintainable highway known as Common Road the 3 metre wide crushed stone surfaced public footpath heads generally north east along the south side of the drain for approximately 155 metres to GR SE 6752 5215 its junction with Public Footpath Dunnington 7.	Crushed stone (SE 6739 5207 to SE 6752 5215)	0.155km (SE 6739 5207 to SE 6752 5215) Total: 0.155km	3m (SE 6739 5207 to SE 6752 5215)	Field gate (SE 6739 5207)



West Offices, Station Rise, York,
YO1 6GA
Telephone: 01904 551550

PUBLIC FOOTPATH DUNNINGTON 22 MODIFICATION ORDER 2021

Scale 1:1,500

Drawn By: LRG

Date: 17/5/21

Public Rights of Way

Reference:

Drawing No.

Contains Ordnance Survey data © Crown copyright and database right 2021