

THE COUNCIL OF THE CITY OF YORK

WILDLIFE AND COUNTRYSIDE ACT 1981

**DEFINITIVE MAP AND STATEMENT FOR THE FORMER EAST RIDING OF
YORKSHIRE NOW SITUATED INSIDE THE AREA OF THE COUNCIL OF THE
CITY OF YORK**

**PUBLIC FOOTPATH FULFORD 23
MODIFICATION ORDER 2019**

Suzan Harrington
Interim Assistant Director - Legal & Governance
City of York Council
West Offices
Station Rise
York
YO1 6GA

THE COUNCIL OF THE CITY OF YORK

WILDLIFE AND COUNTRYSIDE ACT 1981

**DEFINITIVE MAP AND STATEMENT FOR THE FORMER EAST RIDING OF YORKSHIRE NOW
SITUATED INSIDE THE AREA OF THE COUNCIL OF THE CITY OF YORK**

**PUBLIC FOOTPATH FULFORD 23
MODIFICATION ORDER 2019**

This Order is made by The Council of the City of York under Section 53(2)(b) of the Wildlife and Countryside Act 1981 ("the Act") because it appears to the authority that the Definitive Map and Statement for the former East Riding of Yorkshire now situated inside the area of the Council of the City Of York require modification in consequence of the occurrence of an event specified in Section 53(3)(c)(i). This is due to the discovery by the authority of evidence which (when considered with all other relevant evidence available to them) shows that a right of way which is not shown in the Map and statement subsists or is reasonably alleged to subsist over land in the area to which the Map relates, being a right of way such that the land over which the right subsists is a public path, a restricted byway or, subject to section 54A, a byway open to all traffic.


The authority has consulted with every local authority whose area includes the land to which the Order relates. The Council of the City of York hereby Order that:

1. For the purpose of this Order the relevant date is 29 August 2019.
2. The Definitive Map and Statement for the former East Riding of Yorkshire now situated inside the area of the Council of the City of York shall be modified as described in Part I and Part II of the Schedule and shown on the Map attached to the Order.
3. This Order shall take effect on the date it is confirmed and may be cited as the Council of the City of York Public Footpath Fulford 23 Modification Order 2019.

THE COMMON SEAL of **THE COUNCIL OF THE CITY OR YORK** was hereunto affixed

this 12th day of September 2019

in the presence of:



An Authorised Officer



No. In Seal Register: 11799

SCHEDULE
PART I

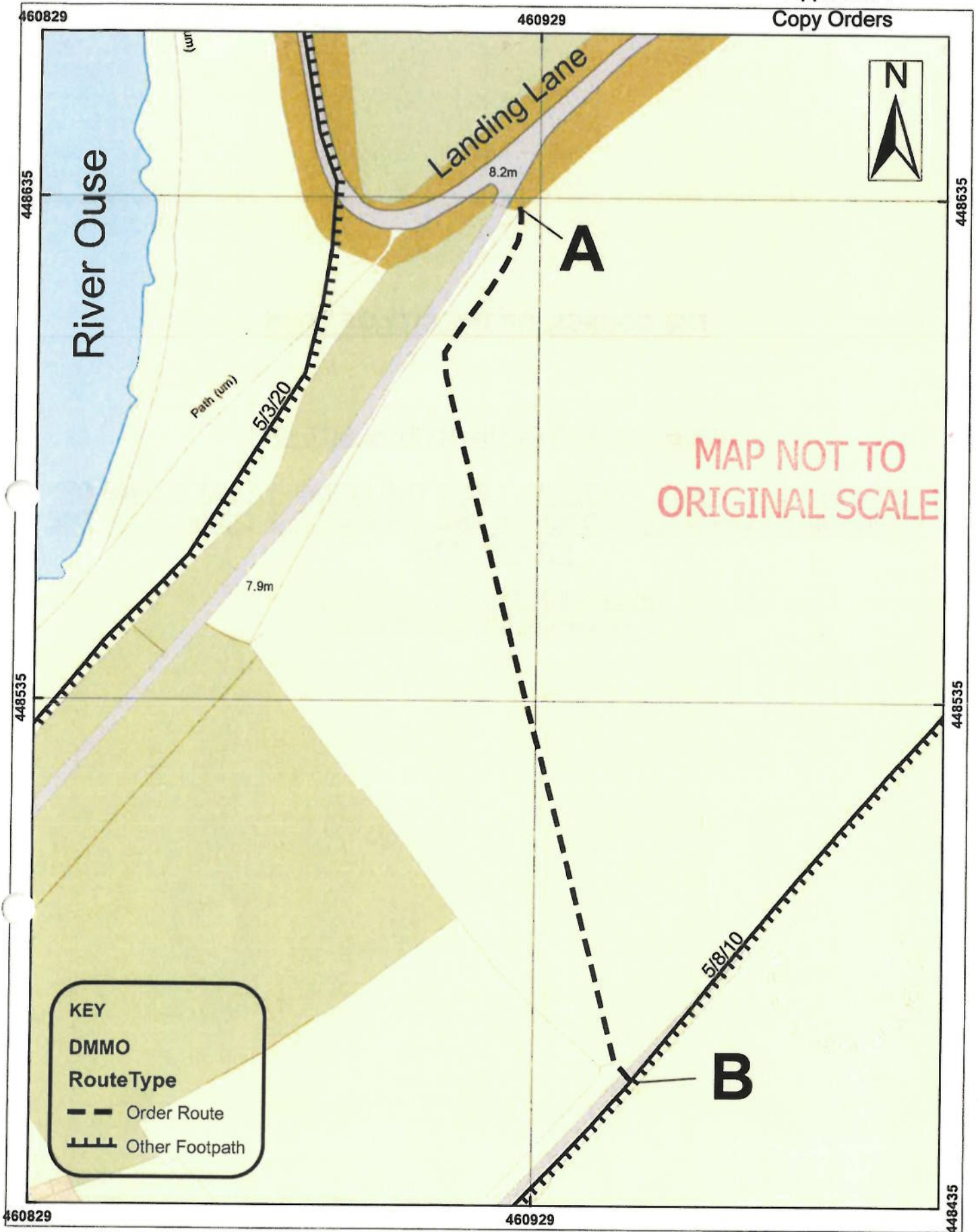
Modification of Definitive Map
Description of path or way to be added

<u>Section of footpath as shown on the attached Map</u>	<u>Description</u>
Indicated on the Order Map and marked as A - B	Commencing on with the maintainable highway known as Landing Lane at grid reference (GR) SE 6092 4863 (POINT A) the footpath passes through a gap in the hedge immediately to the east of the metal estate fencing from where it heads generally south across the open field for approximately 184 metres passing through a field gate at GR SE 6094 4846 where it joins the existing public footpath known as Fulford 8 GR 6094 4846 (POINT B).

PART II

Modification of Definitive Statement
Variation of Particulars of path or way

Path No.	Grid Reference End Points	Description	Nature of Surface	Length (Km)	Width (M)	Lawful Obstructions And Conditions
23	SE 6092 4863 to SE 6094 4846	Commencing on with the maintainable highway known as Landing Lane at grid reference (GR) SE 6092 4863 the footpath passes through a gap in the hedge immediately to the east of the metal estate fencing from where it heads generally south across the open field for approximately 184 metres passing through a field gate at GR SE 6094 4846 where it joins the existing public footpath known as Fulford 8 GR 6094 4846.	Pasture (SE 6092 4863 to SE 6094 4846)	0.184km Total 0.184km	1 metre (SE 6092 4863 to SE 6094 4846)	1 metre gap at SE 6092 4863 Field gate at SE 6094 4846




KEY

DMMO

RouteType

- Order Route
- Other Footpath



West Offices, Station Rise, York,
YO1 6GA
Telephone: 01904 551550

PUBLIC FOOTPATH FULFORD 23 MODIFICATION ORDER 2019

Scale 1:1,000 Drawn By:RJV Date:29/8/19

Public Rights of Way Reference: Drawing No.

Contains Ordnance Survey data © Crown copyright and database right 2019 7 NP

THE COUNCIL OF THE CITY OF YORK

WILDLIFE AND COUNTRYSIDE ACT 1981

**DEFINITIVE MAP AND STATEMENT FOR THE FORMER EAST RIDING OF
YORKSHIRE NOW SITUATED INSIDE THE AREA OF THE COUNCIL OF THE
CITY OF YORK**

**PUBLIC FOOTPATH FULFORD 23
MODIFICATION ORDER 2019**

Suzan Harrington
Interim Assistant Director - Legal & Governance
City of York Council
West Offices
Station Rise
York
YO1 6GA