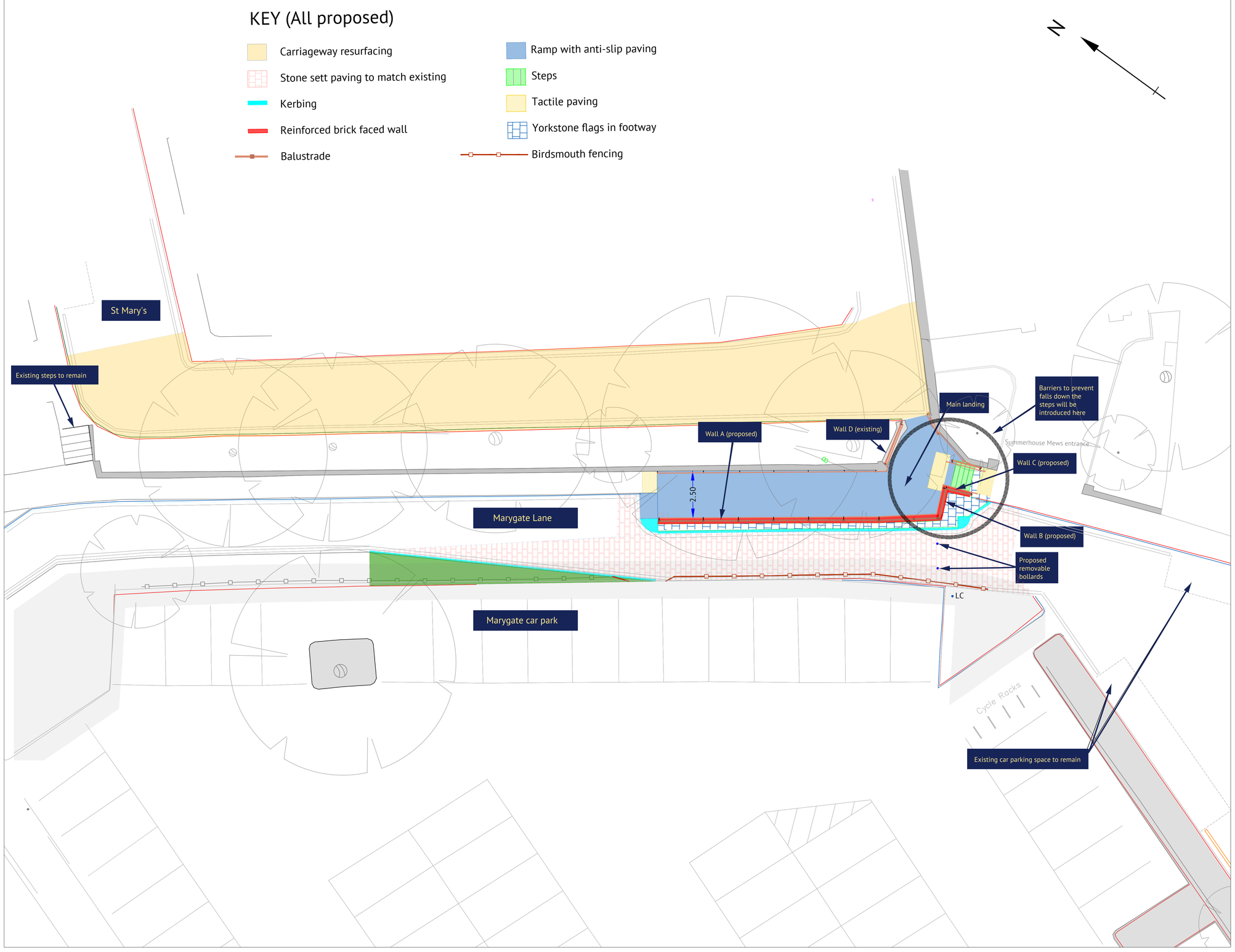

NOTES:

BASED UPON THE ORDNANCE SURVEY MAPPING WITH THE PERMISSION OF THE CONTROLLER OF HER MAJESTY'S STATIONERY OFFICE © CROWN COPYRIGHT. UNAUTHORISED REPRODUCTION INFRINGES CROWN COPYRIGHT AND MAY LEAD TO PROSECUTION OR CIVIL PROCEEDINGS.
City of York Council OS Licence No. 1000 20818

FOR CONSULTATION

Revision	By	Checked	Approved	Date	Description

CITY OF YORK COUNCIL
Highways - Transport Projects and Delivery Team
Eco Depot, Hazel Court, James Street, York, YO10 3DS
www.york.gov.uk

Project
SCARBOROUGH BRIDGE SUB PROJECTS
St Mary's Ramp

Drawing
General Layout

Drawn by TB	Date: AUG 2020
Checked by DM	Date: AUG 2020
Authorised by	Date:

Drawing No. TP/180016/21 — Revision -

Drawing Scale: N.T.S. — A1

CAD Filename: Computer Filename — Plot Scale: 1:500

C:\Users\zombi_000\Documents\CoYC\Drawings\St Mary's Ramp\St M R 10 Aug 2020 CONSULT.dwg

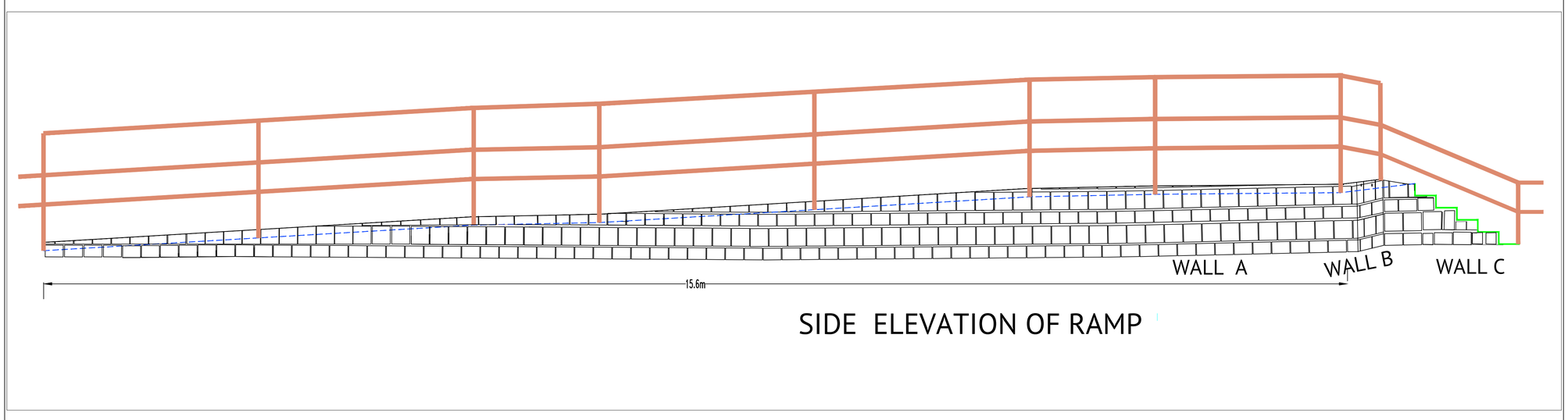

SIDE ELEVATION OF RAMP

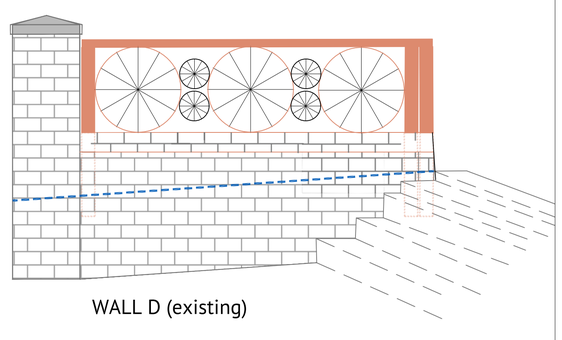

ELEVATION ON WALL D
(Ramp surface only shown - rest omitted for clarity)

KEY

- Bicycle wheels of various sizes (preferably 2nd hand)
- Blockwork to match existing
- Timber hand rails and posts
- Anti-slip surfacing on ramp
- Steps

NOTES:

BASED UPON THE ORDNANCE SURVEY MAPPING WITH THE PERMISSION OF THE CONTROLLER OF HER MAJESTY'S STATIONERY OFFICE © CROWN COPYRIGHT. UNAUTHORISED REPRODUCTION INFRINGES CROWN COPYRIGHT AND MAY LEAD TO PROSECUTION OR CIVIL PROCEEDINGS.
City of York Council OS Licence No. 1000 20818

FOR CONSULTATION

Revision	By	Checked	Approved	Date	Description

CITY OF YORK COUNCIL
Highways - Transport Projects and Delivery Team
Eco Depot, Hazel Court, James Street, York, YO10 3DS
www.york.gov.uk

Project
SCARBOROUGH BRIDGE SUB PROJECTS
St Mary's Ramp

Drawing
Elevations

Drawn by TB	Date: AUG 2020
Checked by DM	Date: AUG 2020
Authorised by	Date:

Drawing No. TP180016/22 — Revision -

Drawing Scale: N.T.S. — A1

CAD Filename: Computer Filename — Plot Scale: 1:500

C:\Users\zombi_000\Documents\CoYC\Drawings\St Mary's Ramp\St M R 10 Aug 2020 CONSULT.dwg