

**HIGHWAYS ACT, 1980 SECTION 129A  
GATING ORDER FOR A CERTAIN HIGHWAY FOR THE PURPOSES OF  
PREVENTING CRIME AND/OR ANTI-SOCIAL BEHAVIOUR  
THE COUNCIL OF THE CITY OF YORK**

**SCARCROFT HILL GATING ORDER 2009**

This Order is made by the Council of the City of York, under the Highways Act 1980, Section 129A ("the Act") as highway authority for the highway indicated below because it appears that:-

- (a) the requirements of Section 129A(3) in respect of the said highway are satisfied; and
- (b) that it is expedient for the purposes of preventing or reducing crime and/or anti-social behaviour that public pedestrian use of the said highway be restricted as this Order provides.

**BY THIS ORDER**

- 1. The public pedestrian use of the highway indicated in paragraph I of the Schedule below is restricted;
- 2. Such restriction shall apply at all times;
- 3. Such restriction shall not apply to the occupiers of premises adjoining or adjacent to the highway so indicated;
- 4. The alternative to the restricted highway is as indicated in paragraph II of the Schedule below;
- 5. There is authorised the installation of a gate at each end of the highway identified in paragraph I of the Schedule whose maintenance is the responsibility of the Assistant Director (City Development and Transport), 9 St. Leonard's Place, York, YO1 7ET.

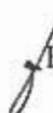
**THE SCHEDULE**

- I. The route to be restricted commences at Point A on the Order map (Grid Reference SE5953 5082) to the rear of No 9 Albemarle Road, continuing in a north westerly direction for 56 metres to the rear of No 1 Albemarle Road, then continuing in a north easterly direction for 119 metres terminating at Point B (Grid Reference SE5959 5093) to the rear of No 14 Scarcroft Hill, as shown by a bold continuous line on the Order map.
- II. The alternative route is along Scarcroft Hill, as shown by a bold broken line on the map.

THE COMMON SEAL of the )  
Council of the City of York was )  
this 3rd day of December 2009 )  
hereto affixed in the presence of:- )



Mr Glen McCusker LLB  
Solicitor

 Head of Civic, Democratic & ...



6100

459500


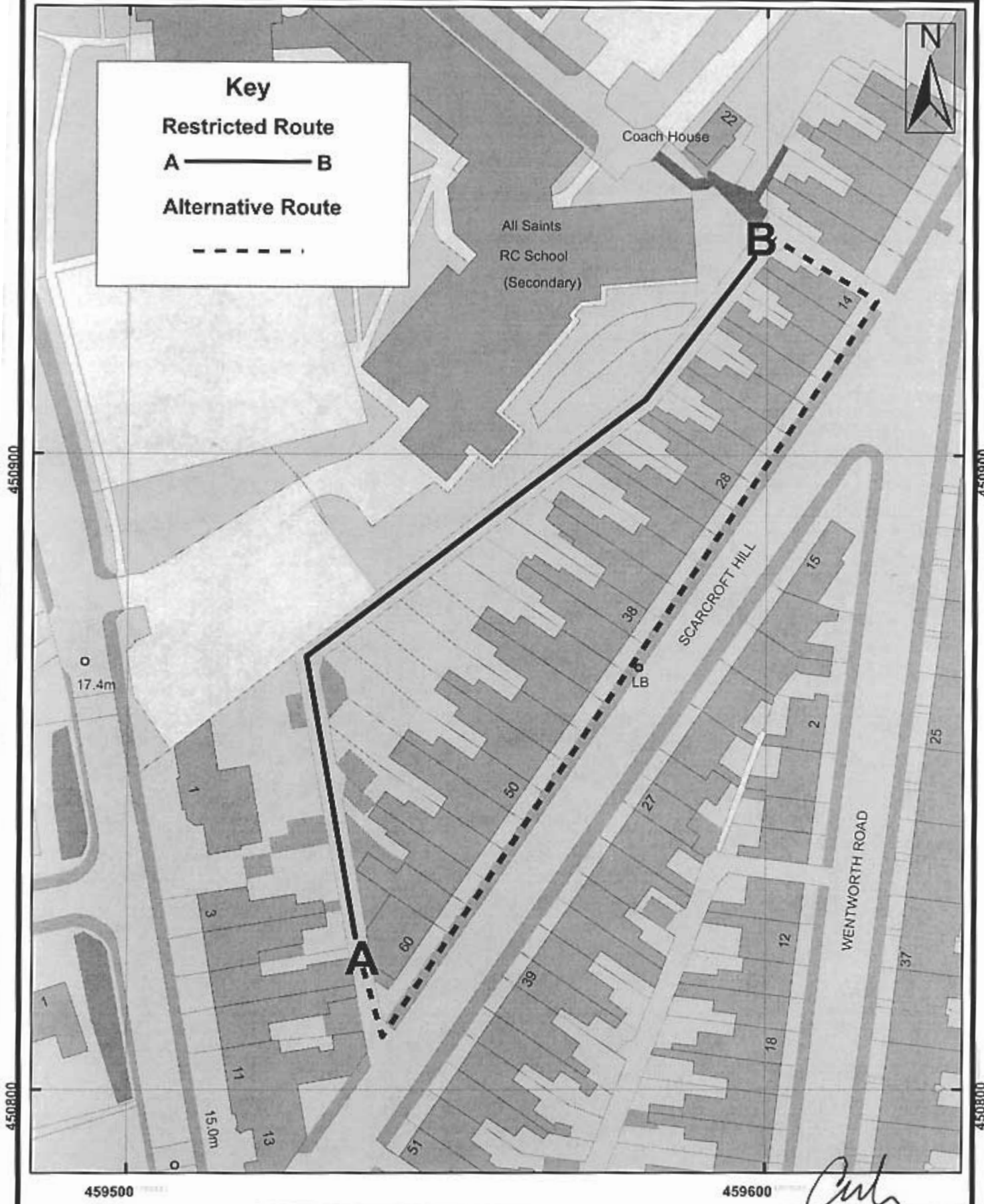
459600



**Key**

**Restricted Route**  
 A ————— B

**Alternative Route**  
 - - - - -



9 St. Leonards Place, York, YO1 2ET  
Telephone: 01904 613161

### Highways Act 1980 s129A Scarcroft Hill (West) Gating Order 2009

Scale 1:800	Drawn By: EM	Date: 05/08/09
Public Rights of Way	Reference: Grid Ref SE 5950	Drawing No.

Reproduced from the Ordnance Survey with the permission of the Controller of Her Majesty's Stationary Office © Crown copyright. Unauthorised reproduction infringes Crown copyright and may lead to prosecution or civil proceedings. City of York Council 100020818