

**HIGHWAYS ACT, 1980 SECTION 129A**

**GATING ORDER FOR A CERTAIN HIGHWAY FOR THE PURPOSES OF  
PREVENTING CRIME AND/OR ANTI-SOCIAL BEHAVIOUR  
THE COUNCIL OF THE CITY OF YORK**

**ST PAUL'S TERRACE / RAILWAY TERRACE GATING ORDER 2009**

This Order is made by the Council of the City of York, under the Highways Act 1980, Section 129A ("the Act") as highway authority for the highway indicated below because it appears that:-

- (a) the requirements of Section 129A(3) in respect of the said highway are satisfied; and
- (b) that it is expedient for the purposes of preventing or reducing crime and/or anti-social behaviour that public pedestrian use of the said highway be restricted as this Order provides.

**BY THIS ORDER**

1. The public pedestrian use of the highway indicated in paragraph I of the Schedule below is restricted;
2. Such restriction shall apply at all times;
3. Such restriction shall not apply to the occupiers of premises adjoining or adjacent to the highway so indicated;
4. The alternative to the restricted highway is as indicated in paragraph II of the Schedule below;
5. There is authorised the installation of a gate at each end of the highway identified in paragraph I of the Schedule whose maintenance is the responsibility of the Assistant Director (City Development and Transport), 9 St. Leonard's Place, York, YO1 7ET.

**THE SCHEDULE**


- I. The route to be restricted commences from Point A on the Order map (Grid Reference SE5920 5139) to the side of No 1 Railway Terrace, continuing in a north westerly direction for 158 metres terminating at Point B (Grid Reference SE5911 5152) to the side of No 1 Wilton Rise, as shown by a bold continuous line on the Order map.
- II. The alternative route is along Wilton Rise, St Paul's Terrace and Railway Terrace, as shown by a bold broken line on the map.

THE COMMON SEAL of the )  
Council of the City of York was )  
this 3<sup>rd</sup> day of December 2009 )  
hereto affixed in the presence of:- )

*Glen McCusker*

Mr Glen McCusker LLB  
Solicitor

*Glen McCusker* Head of Civic, Democratic & Legal Services



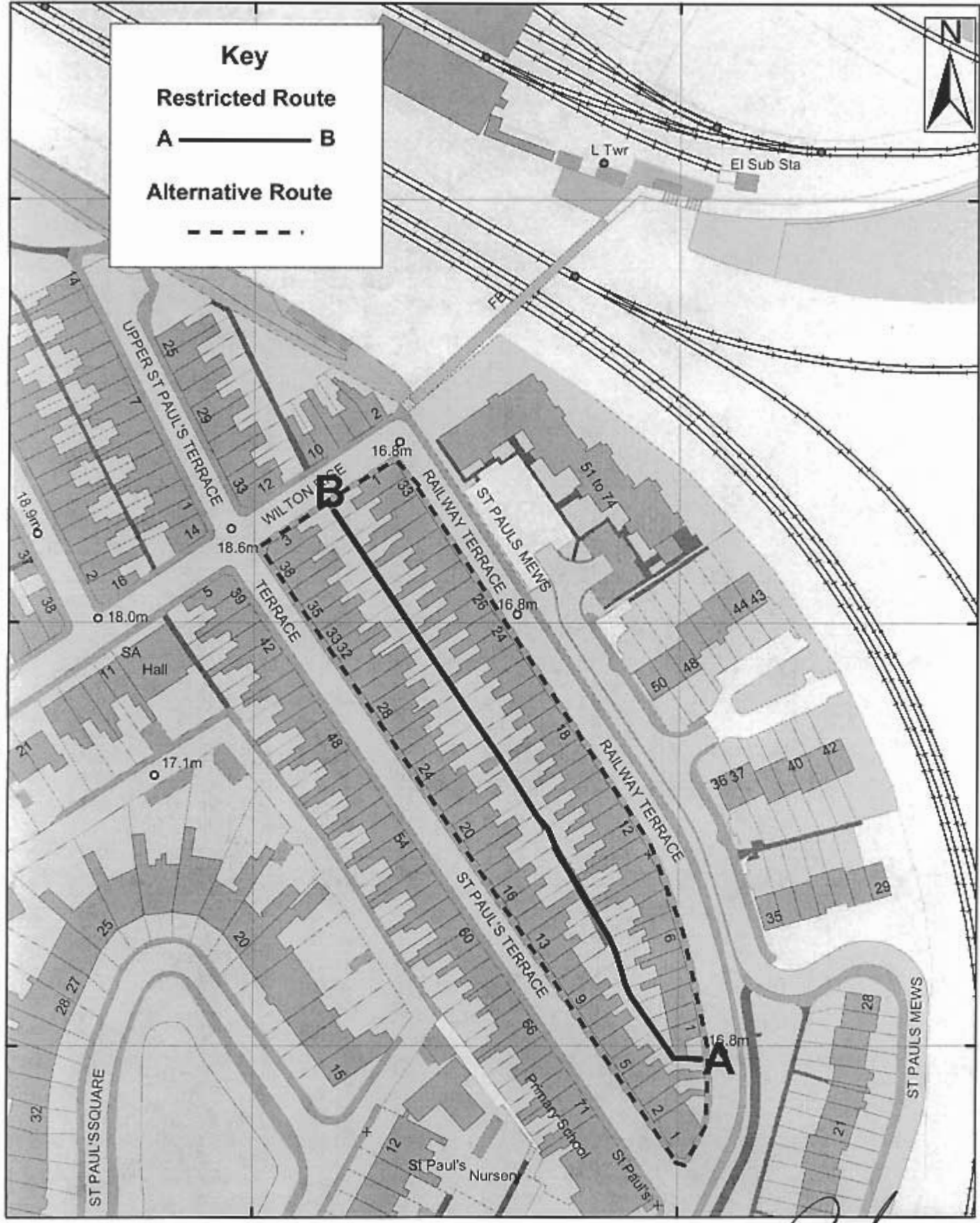
459100

459200

**Key**

**Restricted Route**  
 A ——— B


**Alternative Route**  
 - - - - -



459100

459200

*Carte*



**Highways Act 1980 s129A**  
**St Paul's Terrace / Railway Terrace Gating Order 2009**

Scale 1:1,250	Drawn By: EM	Date: 05/08/09
Public Rights of Way	Reference: Grid Ref SE5951	Drawing No.

9 St. Leonards Place, York, YO1 2ET  
 Telephone: 01904 613161

Reproduced from the Ordnance Survey with the permission of the Controller of Her Majesty's Stationery Office © Crown copyright. Unauthorised reproduction infringes Crown copyright and may lead to prosecution or civil proceedings. City of York Council 100020818