

**HIGHWAYS ACT, 1980 SECTION 129A
GATING ORDER FOR A CERTAIN HIGHWAY FOR THE PURPOSES OF
PREVENTING CRIME AND/OR ANTI-SOCIAL BEHAVIOUR
THE COUNCIL OF THE CITY OF YORK**

STAMFORD STREET WEST / GARFIELD TERRACE GATING ORDER 2009

This Order is made by the Council of the City of York, under the Highways Act 1980, Section 129A ("the Act") as highway authority for the highway indicated below because it appears that:-

- (a) the requirements of Section 129A(3) in respect of the said highway are satisfied; and
- (b) that it is expedient for the purposes of preventing or reducing crime and/or anti-social behaviour that public pedestrian use of the said highway be restricted as this Order provides.

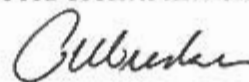
BY THIS ORDER

- 1. The public pedestrian use of the highway indicated in paragraph I of the Schedule below is restricted;
- 2. Such restriction shall apply at all times;
- 3. Such restriction shall not apply to the occupiers of premises adjoining or adjacent to the highway so indicated;
- 4. The alternative to the restricted highway is as indicated in paragraph II of the Schedule below;
- 5. There is authorised the installation of a gate at each end of the highway identified in paragraph I of the Schedule whose maintenance is the responsibility of the Assistant Director (City Development and Transport), 9 St. Leonard's Place, York, YO1 7ET.


THE SCHEDULE

- I. The route to be restricted commences from Point A (Grid Reference SE5854 5224) to the side of No 10 Garnet Terrace, continuing in a south easterly direction for 25 metres, through Point C (Grid Reference SE5855 5224) to Point B (Grid Reference SE5855 5222) to the side of No 90 Garfield Terrace. And also from the aforementioned Point C to the rear of No 8 Garnet Terrace continuing in an easterly direction for 18 metres and terminating at Point D (Grid Reference SE5857 5224) to the rear of No 91 Stamford Street West, as shown by a bold continuous line on the Order map.
- II. The alternative route is along Stamford Street West, Garnet Terrace, Garfield Terrace and Walworth Street South, as shown by a bold broken line on the map.

THE COMMON SEAL of the)
Council of the City of York was)
this 3rd day of December 2009)
hereto affixed in the presence of:-)



Mr Glen McCusker LLB
Solicitor

 Head of Civic, Democratic & Le



Key

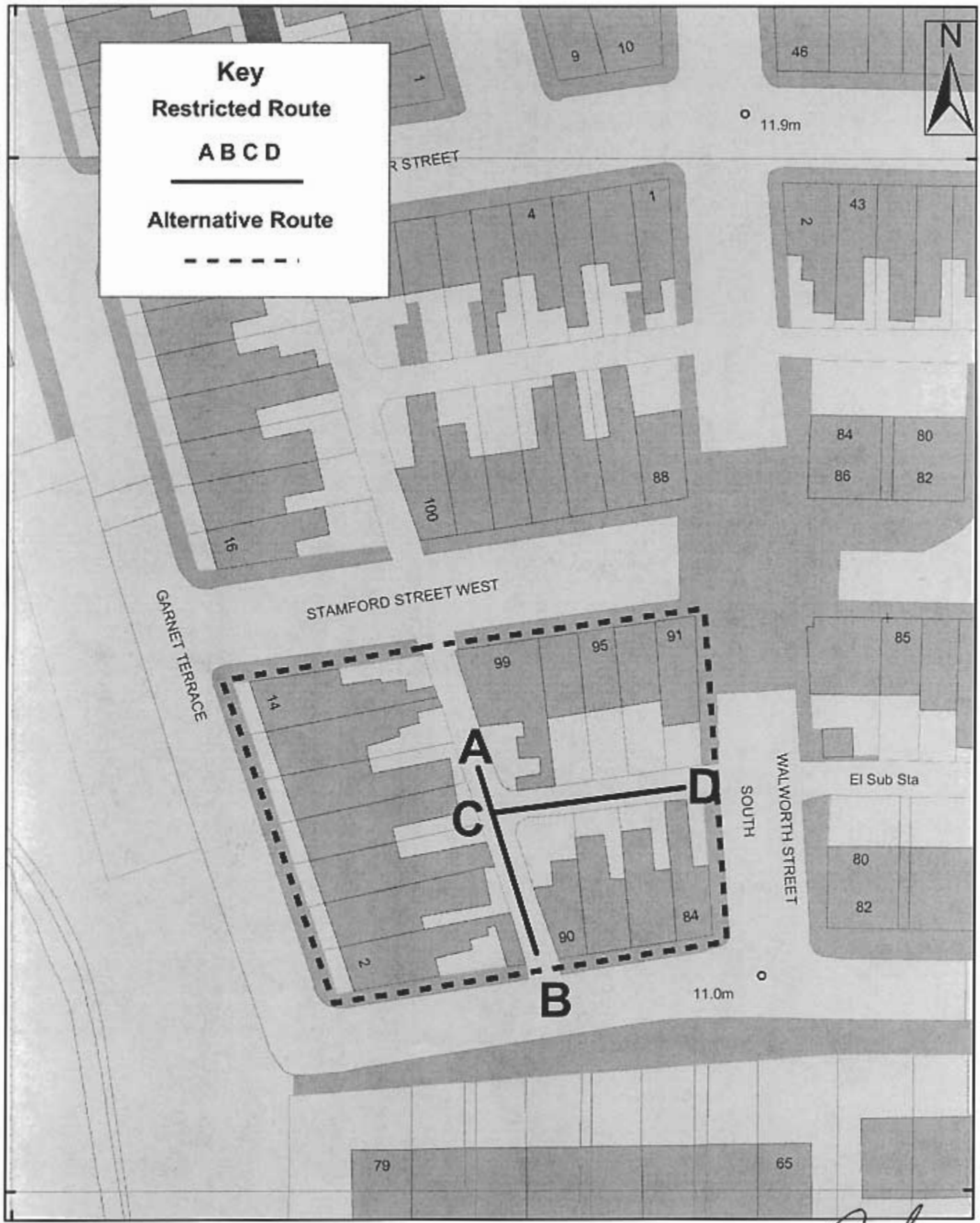
Restricted Route

A B C D

—————

Alternative Route

- - - - -



452300

452200



9 St. Leonard's Place, York, YO1 2ET
 Telephone: 01904 613161

Highways Act 1980 s129A
Stamford Street West / Garfield Terrace Gating Order 2009

Scale 1:512	Drawn By: EM	Date: 05/08/09
Public Rights of Way	Reference: Grid Ref SE5852	Drawing No.

Reproduced from the Ordnance Survey with the permission of the Controller of Her Majesty's Stationery Office © Crown copyright. Unauthorised reproduction infringes Crown copyright and may lead to prosecution or civil proceedings. City of York Council 100020818