

**HIGHWAYS ACT, 1980 SECTION 129A  
GATING ORDER FOR A CERTAIN HIGHWAY FOR THE PURPOSES OF  
PREVENTING CRIME AND/OR ANTI-SOCIAL BEHAVIOUR  
THE COUNCIL OF THE CITY OF YORK**

**KNAVESMIRE CRESCENT GATING ORDER 2009**

This Order is made by the Council of the City of York, under the Highways Act 1980, Section 129A ("the Act") as highway authority for the highway indicated below because it appears that:-

- (a) the requirements of Section 129A(3) in respect of the said highway are satisfied; and
- (b) that it is expedient for the purposes of preventing or reducing crime and/or anti-social behaviour that public pedestrian use of the said highway be restricted as this Order provides.

**BY THIS ORDER**

- 1. The public pedestrian use of the highway indicated in paragraph I of the Schedule below is restricted;
- 2. Such restriction shall apply at all times;
- 3. Such restriction shall not apply to the occupiers of premises adjoining or adjacent to the highway so indicated;
- 4. The alternative to the restricted highway is as indicated in paragraph II of the Schedule below;
- 5. There is authorised the installation of a gate at each end of the highway identified in paragraph I of the Schedule whose maintenance is the responsibility of the Assistant Director (City Development and Transport), 9 St. Leonard's Place, York, YO1 7ET.

**THE SCHEDULE**

- I. The route to be restricted commences at Point A on the Order map (Grid Reference SE5959 5034) at the rear of No 12 Knavesmire Crescent, continuing in a south easterly direction for 12 metres through Point B (Grid Reference SE5960 5033), then in an easterly direction for 27 metres through Point C (Grid Reference SE5960 5034), to Point D (Grid Reference SE5961 5034) at the side of No 54 Albemarle Road. Also from the aforementioned Point B continuing in a southerly direction for 51 metres to Point E (Grid Reference SE5960 5029) at the rear of the Knavesmire Hotel. Also from the aforementioned Point C continuing in a northerly direction for 37 metres, through point G (Grid Reference SE5960 5035), to Point F (Grid Ref SE 5960 5037) to the rear of No 40 Albemarle Road. Also from the aforementioned Point G continuing in a south-westerly direction for 8 metres to Point H (Grid Reference SE 5959 5035) at the rear of No 6 Knavesmire Crescent, as shown by a bold continuous line on the Order map.
- II. The alternative route is along Knavesmire Crescent, Queen Victoria Street and Albemarle Road, as shown by a bold broken line on the map.

THE COMMON SEAL of the )  
Council of the City of York was )  
this *3<sup>rd</sup>* day of *December* 2009 )  
hereto affixed in the presence of:- )




Mr Glen McCusker LLB  
Solicitor




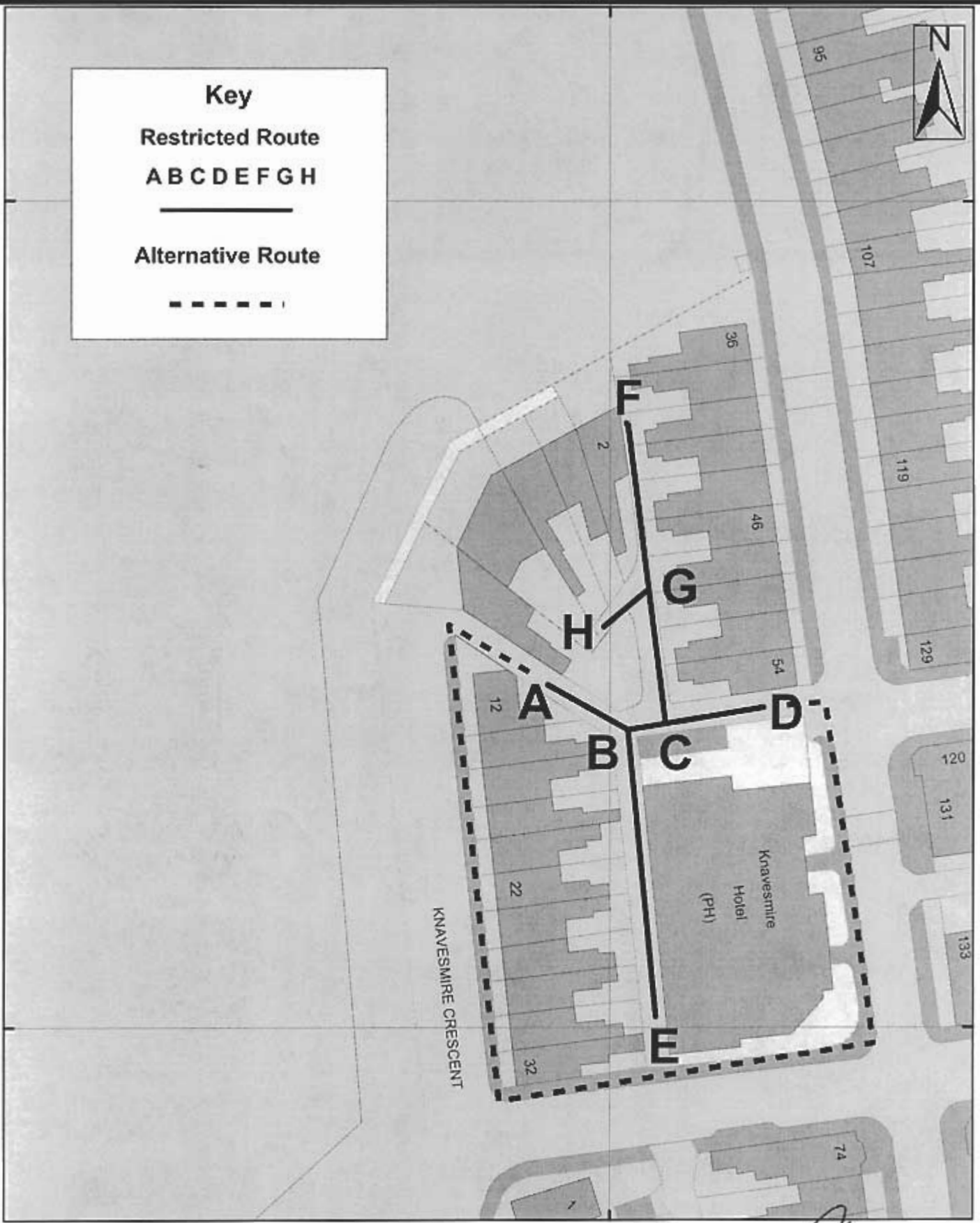
 Head of Civic, Democratic & Legal Services

459600

**Key**

Restricted Route  
 ABCDEFGH  


Alternative Route  




9 St. Leonards Place, York, YO1 2ET  
 Telephone: 01904 613161

**Highways Act 1980 s120A  
 Knavesmire Crescent Gating Order 2009**

Scale 1:640	Drawn By: EM	Date: 05/08/09
Public Rights of Way	Reference: Grid Ref SE 5950	Drawing No.

Reproduced from the Ordnance Survey with the permission of the Controller of Her Majesty's Stationery Office © Crown copyright. Unauthorised reproduction infringes Crown copyright and may lead to prosecution or civil proceedings. City of York Council 100020818