

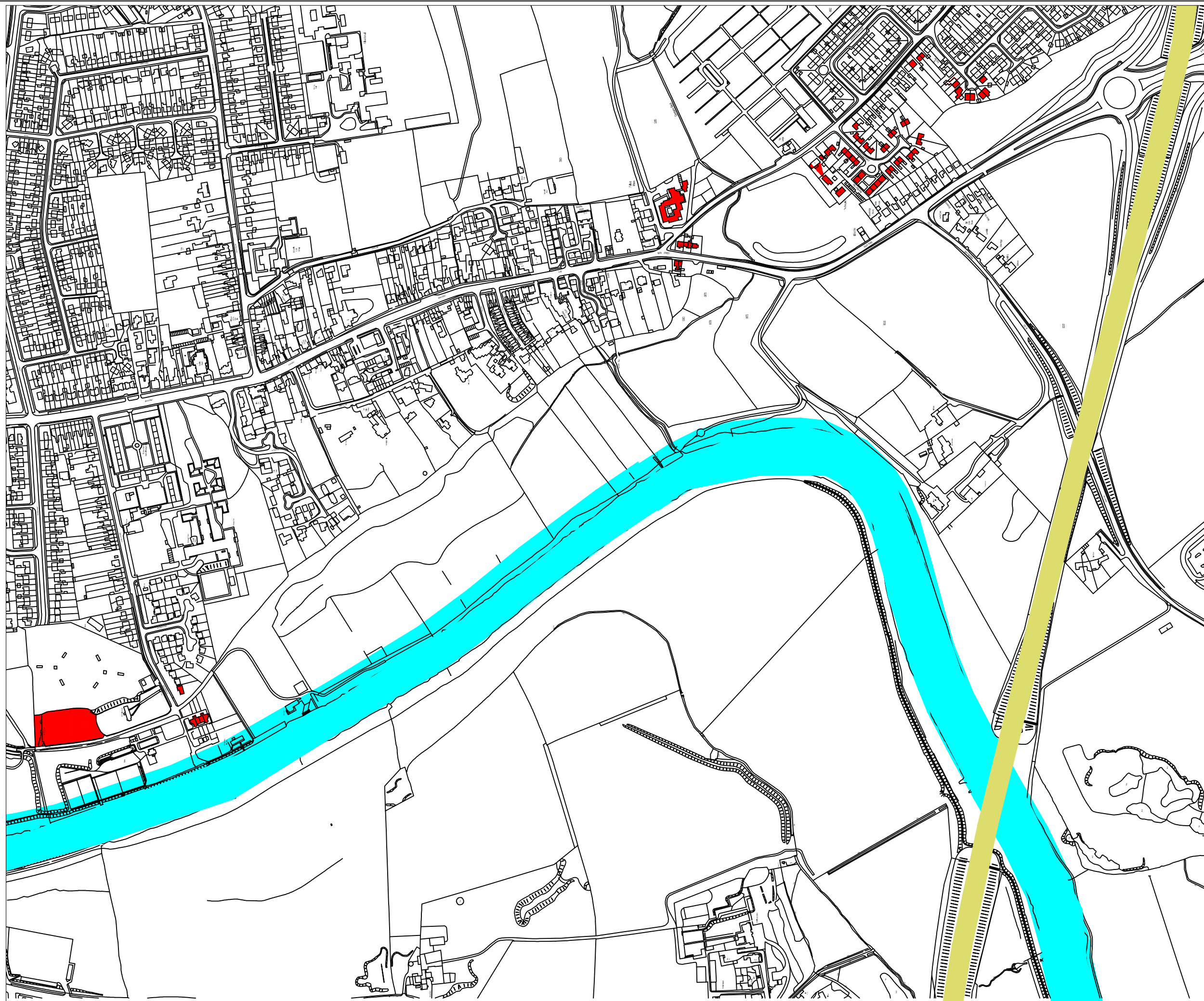


Figure 13c



Key

-  Flood defences
-  Flooded properties/gardens



A	April 11	now Figure 13c instead of 14c	DR	JWC
Revision	Date	Description	Drawn by:	Checked by:



Project Name : STRATEGIC FLOOD RISK ASSESSMENT - 2011 UPDATE

Drawing Title : Figure 13c: Flooded Domestic Properties in 2000 FULFORD

Scale : NTS	Date : April 2011
Originating Group : Drainage	File Location : I:\document\Engineering Consultancy\Floodings 2011 Strategic Flood Risk Assessment
Status : Feasibility	Drawing by: DRowntree
	Revision Letter : A

Drawing No. 9659-13c