


APPENDIX D


AREAS OF ARCHAEOLOGICAL IMPORTANCE IN THE CITY OF YORK

The City of York possesses a wide range of archaeological deposits, some of which are of outstanding importance. This is reflected in the fact that York is one of only 5 historic centres that have been designated as Areas of Archaeological Importance (AAI) under the Ancient Monuments and Archaeological Areas Act 1979 - the others being Canterbury, Chester, Exeter and Hereford.

AAI are not the archaeological equivalent of conservation areas. Instead they are based on the assumption that development will often be acceptable, but that there is archaeological data which should first be recorded. The designation - which covers 7 individual areas within the City of York (see list below and the following plans in this Appendix) affords statutory access to the statutory investigating authority (in City of York this is the York Archaeological Trust) to either observe and record (a watching brief) or claim a period of up to 4 months and 2 weeks to undertake an archaeological excavation of archaeological remains that could be destroyed during the development of particular sites.

- ◆ **York City Centre Area of Archaeological Importance**
- ◆ **Acomb Area of Archaeological Importance**
- ◆ **Dringhouses Area of Archaeological Importance**
- ◆ **Glen Road Area of Archaeological Importance**
- ◆ **Heworth Area of Archaeological Importance**
- ◆ **Middlethorpe Area of Archaeological Importance**
- ◆ **Retreat Area of Archaeological Importance**






DATE: 9/9/2004
 DRAWN BY: ARCO 1

City Centre - Area of Archaeological Importance

SCALE: 1:10000
 Copying Date: _____

Project: _____
 DRAWN BY: JB

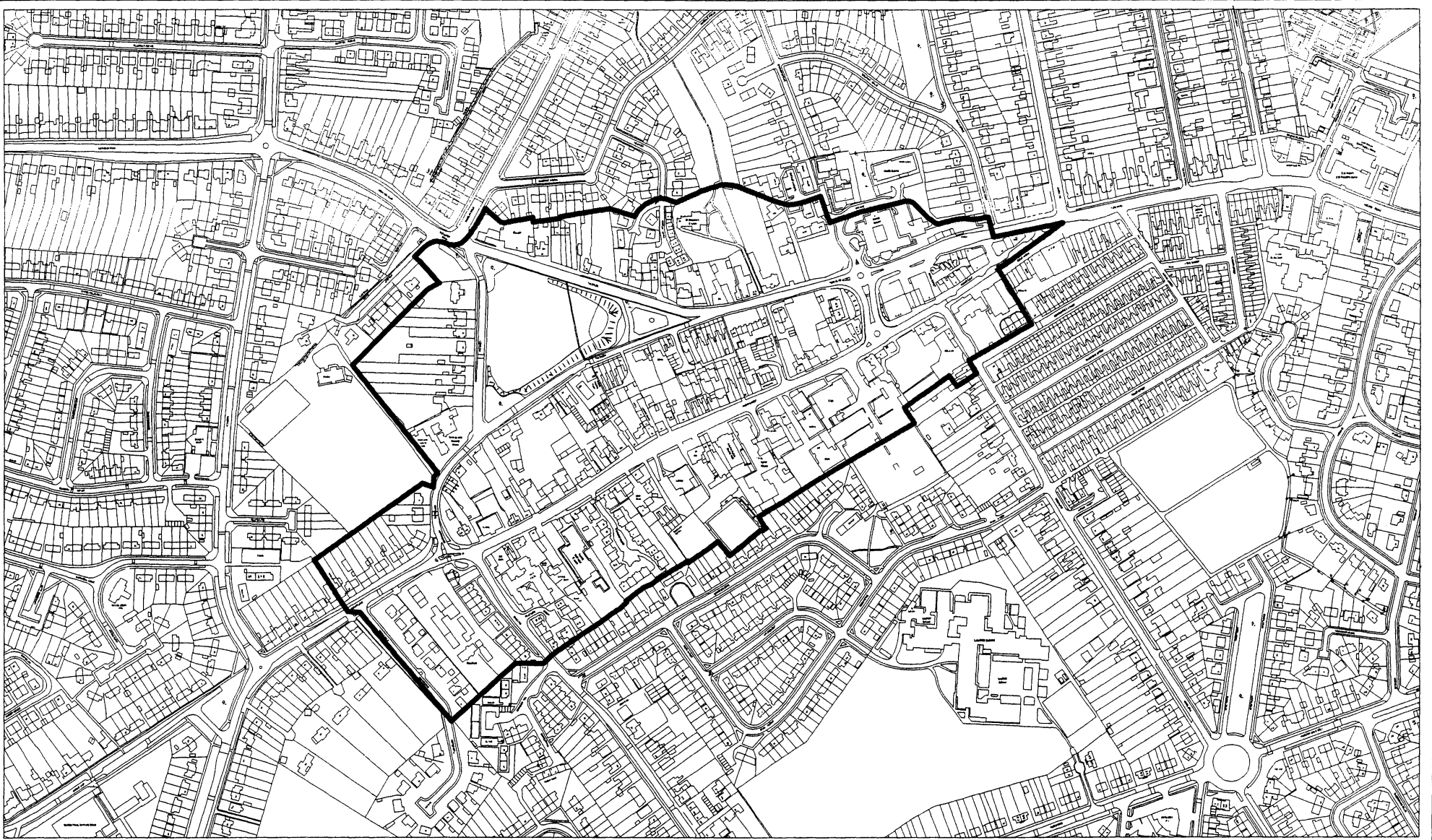
Organisation: _____



CITY OF YORK COUNCIL

8 St Lawrence Place, York, YO1 2ET
 Telephone: 01904 613161

Produced from the 1988 Ordnance Survey 1:50K mapping with the permission of the Controller of the Copyright Licensing Agency
 © Crown Copyright. Unauthorised reproduction is illegal. Crown Copyright and any other rights reserved.



CITY OF
YORK
COUNCIL

9, St Leonards Place, York, YO1 2ET
Telephone: 01904 613161



Acomb - Area of Archaeological Importance

SCALE: 1:5000

DRAWN BY: JB

Originating Group:

Project

Organisation

DATE 10/9/2004

Drawing No.

ARCO 2



Produced from the 1993 Ordnance Survey 1:1250 mapping with the permission of the Controller of Her Majesty's Stationery Office
© Crown Copyright. Unauthorised reproduction infringes Crown Copyright and may lead to prosecution or civil proceedings.

York City Council LA 09067L

