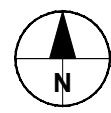


ISO A3 297mm x 420mm
 CHECKED: TJ
 DESIGN: HM
 FILENAME: L:\DOCUMENT01_TRANSPORT_SYSTEMS_TEAM\70_PROJECTS\05_TSAR\07_TRAFFIC_JUNCTION DESIGN\20_CAD\YK2232 - THE MOUNT_SCARCROFT ROAD\01_SHEETS\DETAILED DESIGN\CYC_TST-YK2232-D-01(D01)-GA.DWG
 Last saved by: HOUSSINI\H(2019-09-04) Last Plotted: 2019-09-05
 Filename: L:\DOCUMENT01_TRANSPORT_SYSTEMS_TEAM\70_PROJECTS\05_TSAR\07_TRAFFIC_JUNCTION DESIGN\20_CAD\YK2232 - THE MOUNT_SCARCROFT ROAD\01_SHEETS\DETAILED DESIGN\CYC_TST-YK2232-D-01(D01)-GA.DWG



Transport Systems Team
 West Office, Station Rise, York, YO1 6GA
 Tel: 01904 552827
 www.york.gov.uk

- NOTES**
- DO NOT SCALE FROM THIS DRAWING.
 - ROAD MARKINGS ADJUSTED TO SUIT AMENDED DESIGN.

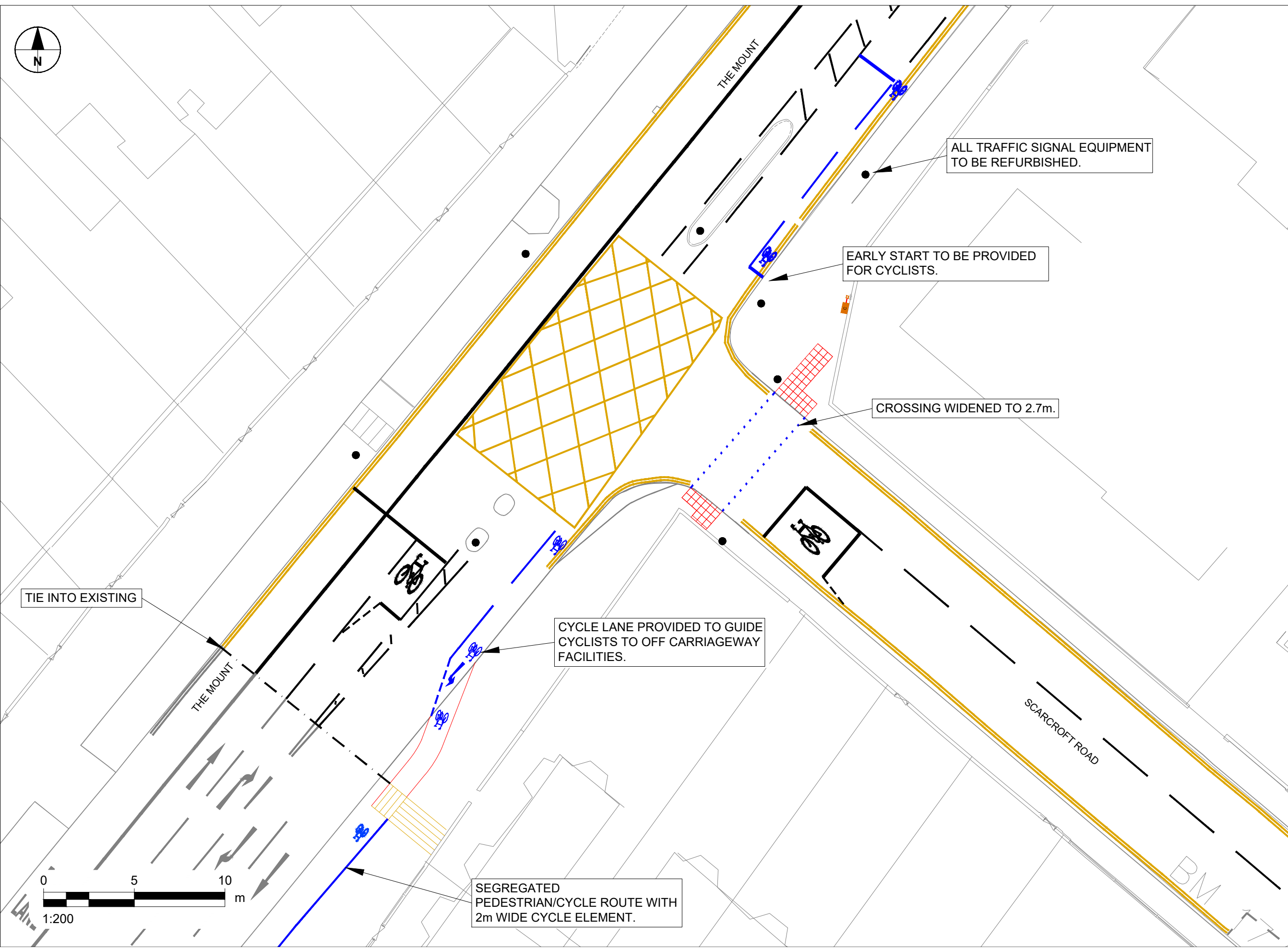
- KEY**
- PROPOSED WHITE MARKINGS
 - EXISTING WHITE MARKINGS
 - EXISTING WHITE MARKINGS TO BE REFRESHED
 - EXISTING YELLOW MARKINGS TO BE REFRESHED
 - PROPOSED TACTILES
 - PROPOSED TRAFFIC SIGNAL
 - POLE
 - PROPOSED KERB

BASED UPON THE ORDNANCE SURVEY MAPPING WITH THE PERMISSION OF THE CONTROLLER OF HER MAJESTY'S STATIONERY OFFICE. CROWN COPYRIGHT. UNAUTHORISED REPRODUCTION INFRINGES CROWN COPYRIGHT AND MAY LEAD TO PROSECUTION OR CIVIL PROCEEDINGS. CITY OF YORK COUNCIL, LICENCE NO. 1000 20818, 2006

| ISSUE/REVISION | | |
|----------------|------------|-------------|
| I/R | DATE | DESCRIPTION |
| D01 | 20/08/2019 | FIRST ISSUE |

SHEET TITLE
 YK2232
 THE MOUNT / SCARCROFT ROAD
 GENERAL ARRANGEMENT

DRAWING NUMBER
 TST-YK2232-D-01



TIE INTO EXISTING

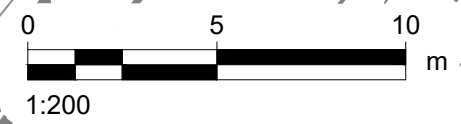
CYCLE LANE PROVIDED TO GUIDE CYCLISTS TO OFF CARRIAGEWAY FACILITIES.

SEGREGATED PEDESTRIAN/CYCLE ROUTE WITH 2m WIDE CYCLE ELEMENT.

ALL TRAFFIC SIGNAL EQUIPMENT TO BE REFURBISHED.

EARLY START TO BE PROVIDED FOR CYCLISTS.

CROSSING WIDENED TO 2.7m.



LA