All sections of cycleway within Flood Zone3 shown in red.

During significant flood events areas to the north west and south east of the network are impassable (see detailed maps)

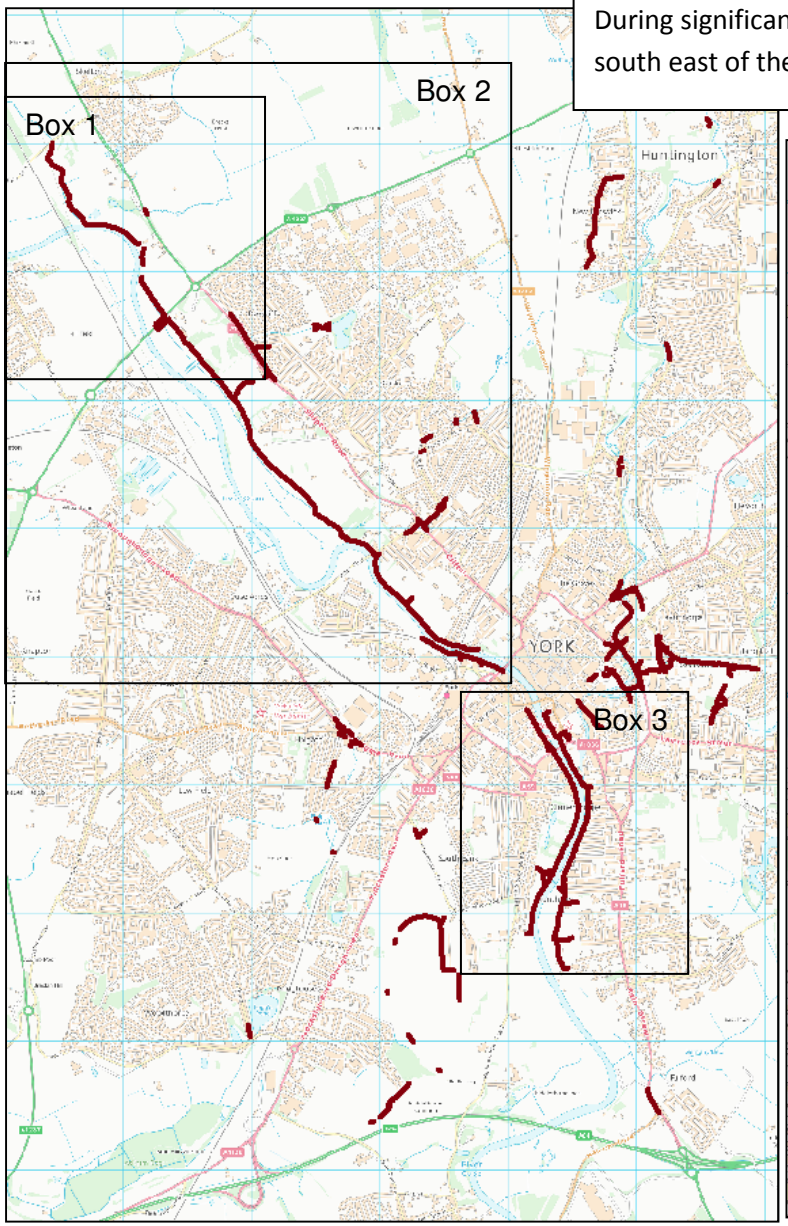

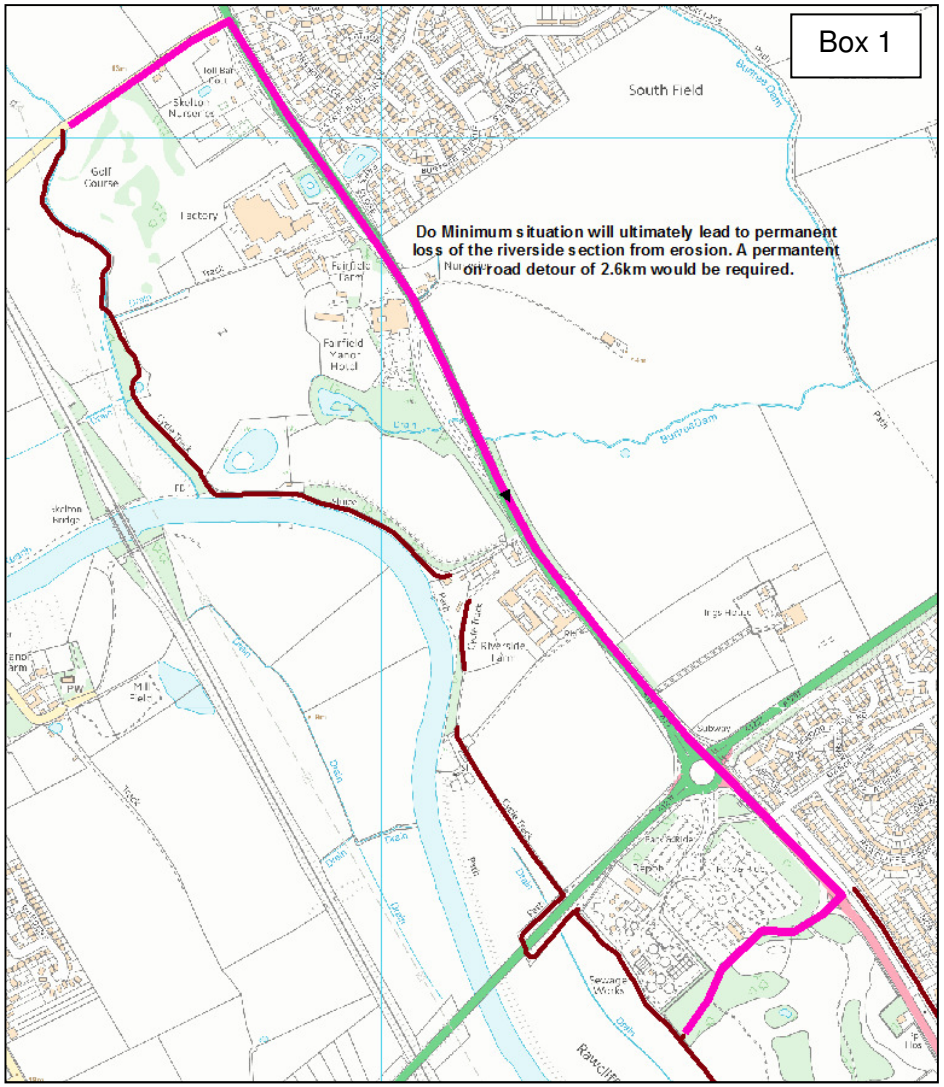

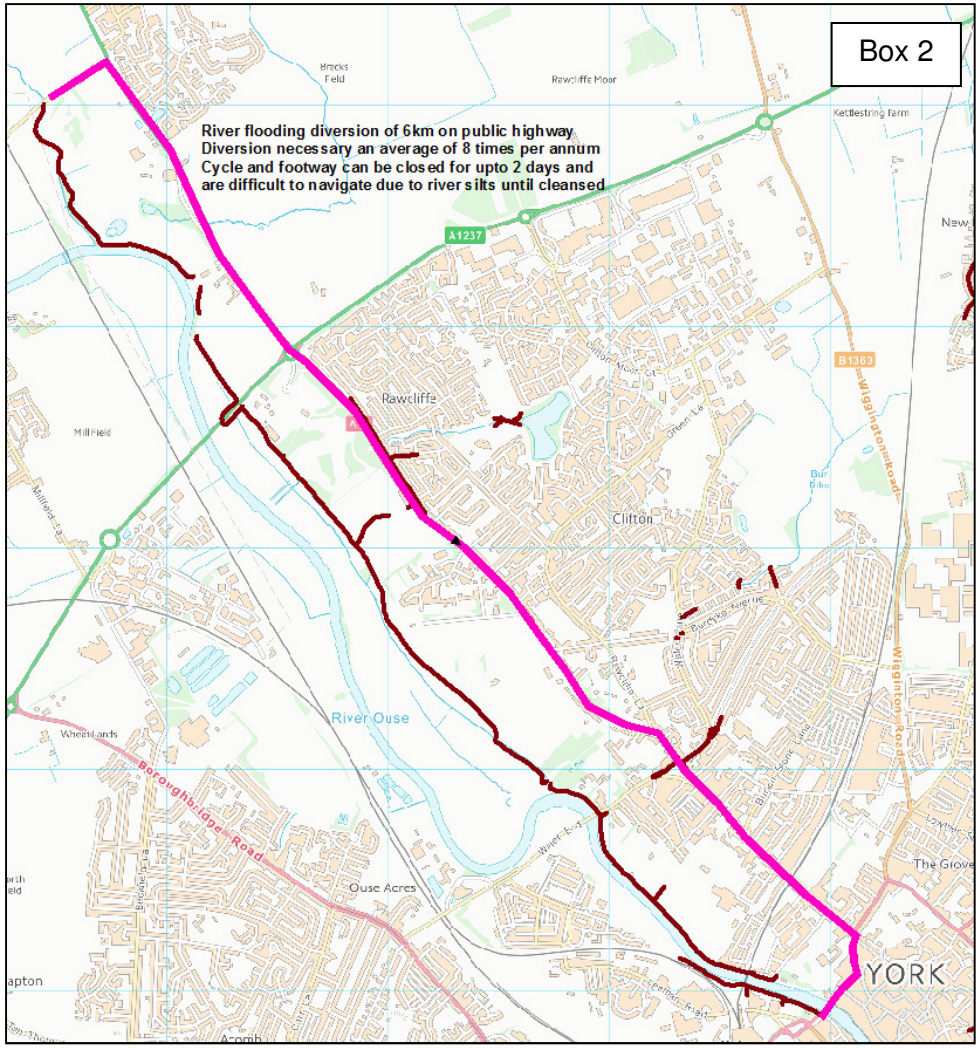
Box 2
River flooding diversion of 6km on public highway
Diversion necessary an average of 8 times per annum
Cycle and footway can be closed for upto 2 days and
are difficult to navigate due to river silts until cleansed
Rawcliffe Moor
Kettlestring Farm
A1237
B1363
Rawcliffe
Clifton
River Ouse
Wiggington Road
Borough Bridge Road
Ouse Acres
The Grove
YORK

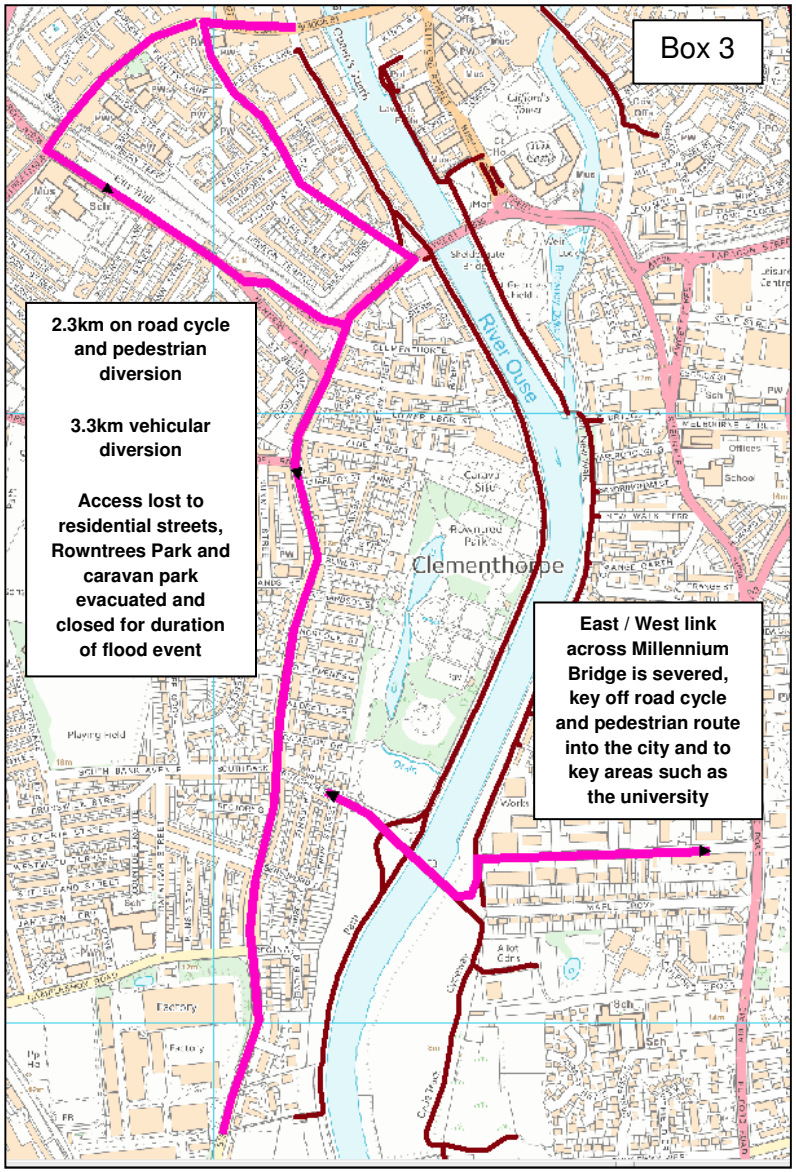
Box 3
2.3km on road cycle and pedestrian diversion
3.3km vehicular diversion
Access lost to residential streets, Rowntrees Park and caravan park evacuated and closed for duration of flood event
East / West link across Millennium Bridge is severed, key off road cycle and pedestrian route into the city and to key areas such as the university
River Ouse
Clementhorpe