

HIGHWAYS ACT 1980

THE COUNCIL OF THE CITY OF YORK

PUBLIC FOOTPATH NETHER POPPLETON 1 DIVERSION ORDER 2026

On 19 March 2026, the Council of the City of York confirmed the above order made under section 119 of the Highways Act 1980.

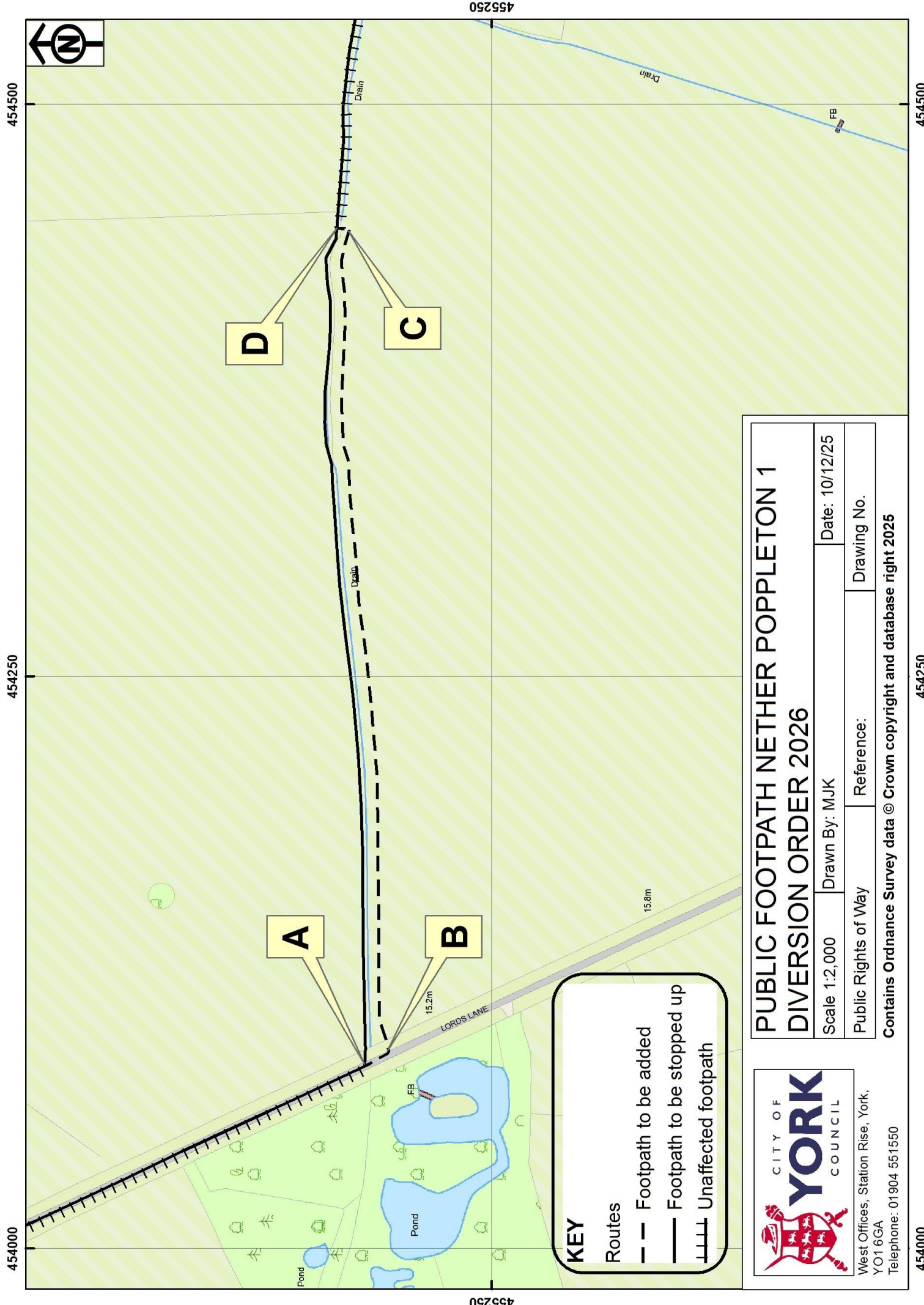
The effect of the order as confirmed is to divert the public footpath from running north of the existing hedgerow (SE 5408 5530 to SE 5444 5531) to the south of the existing hedgerow (SE 5408 5530 to SE 5444 5531) as shown on the order map.

A copy of the order as confirmed and the order map have been placed and may be seen free of charge on our website www.york.gov.uk/PROWNotices until **22 May 2026**. Alternatively, you may contact the Rights of Way Officer at City of York Council, West Offices, Station Rise, York, YO1 6GA or email rightsofway@york.gov.uk requesting a copy of the order and map. There is no charge for this service.

The order comes into force on 19 March 2026, but if any person aggrieved by the order wishes to question its validity or that of any provision contained in it, on the ground that it is not within the powers of the Highways Act 1980, as amended, or on the ground that any requirement of the Act, as amended, or of any regulation made under the Act has not been complied with in relation to the order, they may, under paragraph 2 of Schedule 2 to the Act as applied by paragraph 5 of Schedule 6 to the Act, within 6 weeks from the date of this notice, make an application to the High Court.

Dated: 10 April 2026

Bryn Roberts
Director of Governance
City of York Council
West Offices
Station Rise
York
YO1 6GA



455250

455250

454500

454250

454000

454500

454250

454000

KEY


Routes

- - Footpath to be added
- Footpath to be stopped up
- ||||| Unaffected footpath

**PUBLIC FOOTPATH NETHER POPPLETON 1
DIVERSION ORDER 2026**

Scale 1:2,000 Drawn By: MJK Date: 10/12/25

Public Rights of Way Reference: Drawing No.



West Offices, Station Rise, York,
YO1 6GA
Telephone: 01904 551550

Contains Ordnance Survey data © Crown copyright and database right 2025

THE COUNCIL OF THE CITY OF YORK

HIGHWAYS ACT 1980

PUBLIC FOOTPATH NETHER POPPLETON 1 DIVERSION ORDER 2026

THE COUNCIL OF THE CITY OF YORK in exercise of the powers conferred upon it in that behalf hereby confirm the foregoing Order (without any modification) as an Unopposed Order.

THE COMMON SEAL of THE COUNCIL OF THE CITY OR YORK was hereunto affixed

this 19 day of MARCH 2026

in the presence of:



.....
An Authorised Officer

VANONICA
ORLETON



No. In Seal Register: 16608

THE COUNCIL OF THE CITY OF YORK

HIGHWAYS ACT 1980

PUBLIC FOOTPATH NETHER POPPLETON 1 DIVERSION ORDER
2026

Bryn Roberts
Director of Governance
City of York Council
West Offices
Station Rise
York
YO1 6GA

THE COUNCIL OF THE CITY OF YORK

HIGHWAYS ACT 1980

PUBLIC FOOTPATH NETHER POPPLETON 1 DIVERSION ORDER

2026

This Order is made by the Council of the City of York ("the authority") under section 119 of the Highways Act 1980 ("the 1980 Act") because it appears to the authority that in the interests of the owner of the land crossed by the footpath described in paragraph 1 of this order it is expedient that the line of the path should be diverted.

Mr Andrew Frazer, of New Farm, Ouse Moor Lane, Nether Poppleton, York, YO26 6HU and Mr Douglas Frazer, of Willowtree Grange, New Farm, Nether Poppleton, York, YO26 6HU have agreed to defray any compensation which becomes payable in consequence of the coming into force of this order and any expenses which are incurred in bringing the new site of the path into a fit condition for use by the public.

Nether Poppleton Parish Council have been consulted as required by section 120(2) of the 1980 Act;

BY THIS ORDER:

1. The public right of way over the land situate near New Farm, Ouse Moor Lane, Nether Poppleton, York, YO26 6HU and shown by a bold continuous line on the map contained in this order and described in Part 1 of the Schedule to this order shall be stopped up on the date on which the Council of the City of York as highway authority certify that the work has been carried out to bring the site of the new highway, mentioned in paragraph 2 below, into a fit condition for use by the public.
2. There shall, on the date of confirmation of this order, be a public footpath over the land situate at Willowtree Grange, New Farm, Nether Poppleton, York, YO26 6HU described in Part 2 of the Schedule and shown by a bold broken line on the map contained in this order.

THE COMMON SEAL of **THE COUNCIL OF THE CITY OR YORK** was hereunto affixed

this ^{8th} ~~5th~~ day of JANUARY 2026

in the presence of:


.....



16447.

An Authorised Officer

No. In Seal Register:

.....

SCHEDULE

PART 1

Description of site of existing path or way

<u>Section of public right of way shown by a bold black line on the attached map</u>	<u>Description</u>
Indicated on the order map and marked as points A-D	Starting at grid reference (GR) SE 5408 5530 (POINT A) the public right of way heads generally east for approximately 369 metres to GR SE 5444 5531 (POINT D).

PART 2

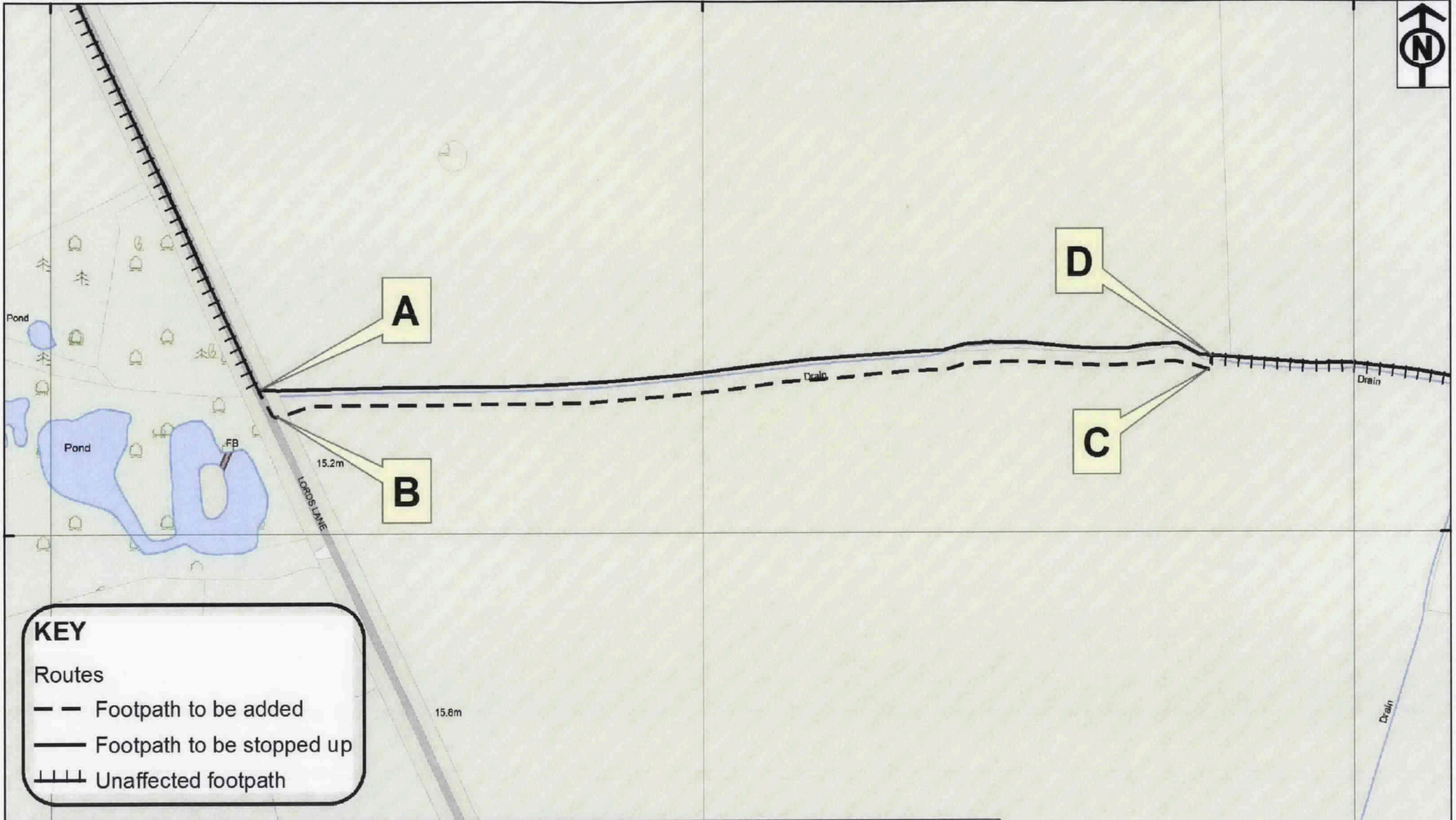
Description of site of new path or way

<u>Section of footpath shown by a bold broken black line on the attached map</u>	<u>Description</u>		<u>Surface</u>	<u>Width (metres)</u>	<u>Length (metres)</u>
Indicated on the order map and marked as points A-B-C-D	Starting at grid reference (GR) SE 5408 5530 (POINT A) its junction with public footpath Nether Poppleton 2 the 2 metres wide tarmac surfaced public footpath heads south for approximately 12 metres to GR SE 5408 5529 (POINT B) from where the 2 metres wide earth surfaced public footpath heads east for approximately 362 metres to GR SE 5444 5531 (POINT C) from where the 2 metres wide earth surfaced public footpath heads north for approximately 5 metres to GR SE 5444 5531 (POINT D) from where public footpath Nether Poppleton 1 continues.		Tarmac (A-B) Earth (B-C-D)	2 (A-B-C-D)	12 (A-B) 367 (B-C-D) Total – 379 m

454000

454250


454500



KEY

Routes

- Footpath to be added
- Footpath to be stopped up
- |||| Unaffected footpath



West Offices, Station Rise, York,
YO1 6GA
Telephone: 01904 551550

PUBLIC FOOTPATH NETHER POPPLETON 1 DIVERSION ORDER 2026

Scale 1:2,000	Drawn By: MJK	Date: 10/12/25
Public Rights of Way	Reference:	Drawing No.

Contains Ordnance Survey data © Crown copyright and database right 2025

454000

454250

454500