

THE COUNCIL OF THE CITY OF YORK

WILDLIFE AND COUNTRYSIDE ACT 1981

NORTH RIDING OF YORKSHIRE DEFINITIVE MAP AND STATEMENT

PUBLIC FOOTPATHS WESTPIT STRENSALL MODIFICATION ORDER 2022

Janie Berry
Director - Legal & Governance
City of York Council
West Offices
Station Rise
York
YO1 6GA

THE COUNCIL OF THE CITY OF YORK

WILDLIFE AND COUNTRYSIDE ACT 1981

NORTH RIDING OF YORKSHIRE DEFINITIVE MAP AND STATEMENT

PUBLIC FOOTPATHS WESTPIT STRENSALL MODIFICATION ORDER 2022

This Order is made by the Council of the City of York under Section 53(2)(b) of the Wildlife and Countryside Act 1981 ("the Act") because it appears to the authority that the North Riding of Yorkshire Definitive Map and Statement require modification in consequence of the occurrence of an event specified in Section 53(3)(c)(i). This is due to the discovery by the authority of evidence which (when considered with all other relevant evidence available to them) shows that a right of way which is not shown in the map and statement subsists or is reasonably alleged to subsist over land in the area to which the map relates, being a right of way such that the land over which the right subsists is a public path, a restricted byway or, subject to section 54A, a byway open to all traffic.

The authority has consulted with every local authority whose area includes the land to which the Order relates. The Council of the City of York hereby order that:

1. For the purpose of this Order the relevant date is 8 March 2022.
2. The North Riding of Yorkshire Definitive Map and Statement shall be modified as described in Part I and Part II of Schedules 1 - 15 and shown on the maps 1 - 15 attached to the Order.
3. This Order shall take effect on the date it is confirmed and may be cited as the Public Footpaths Westpit Strensall Modification Order 2022.

THE COMMON SEAL of THE COUNCIL OF THE CITY OF YORK was hereunto affixed

this 7th day of April 2022

in the presence of:

C. Allen

An Authorised Officer

No. In Seal Register: 13330



SCHEDULE 1
PART I

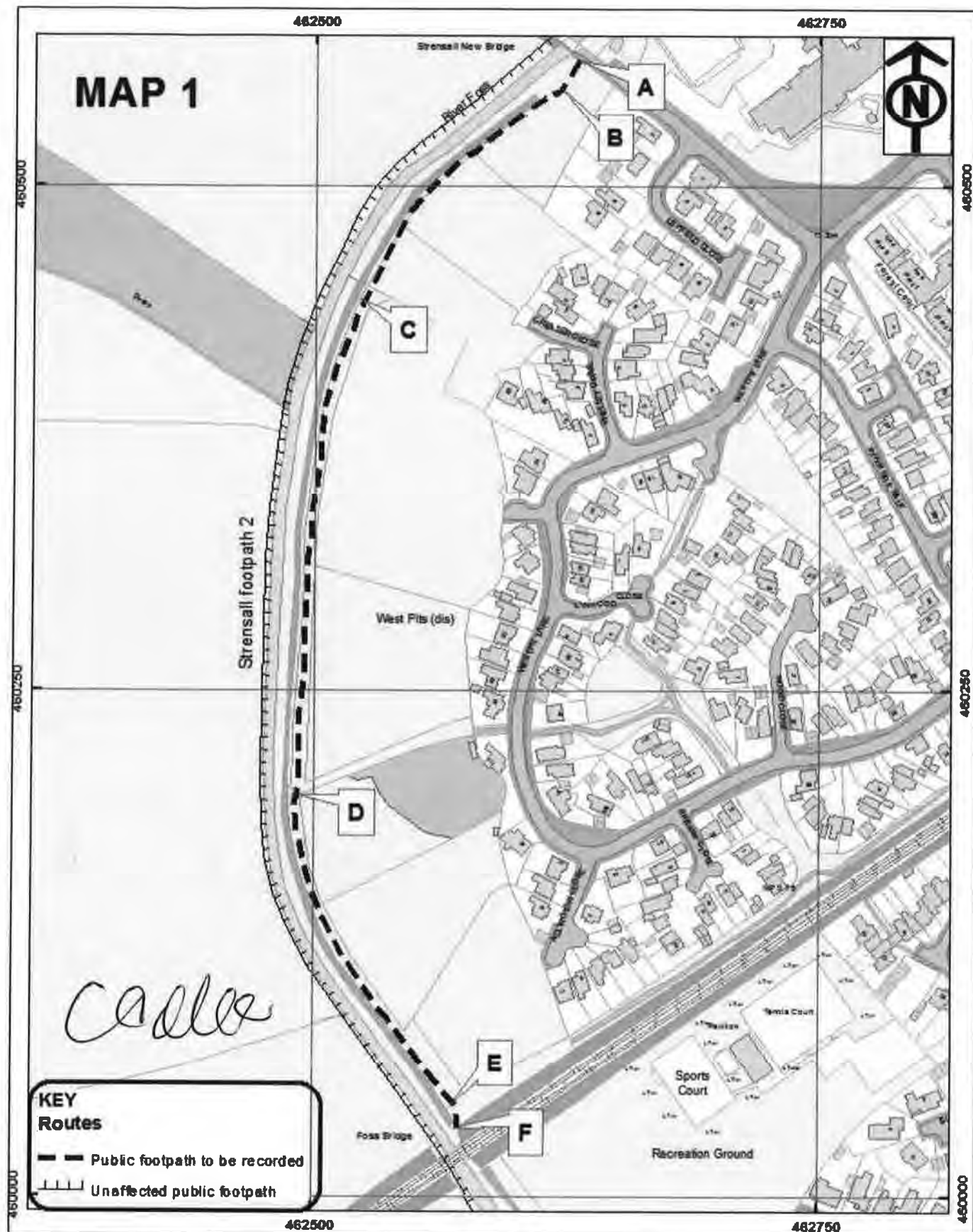
Modification of Definitive Map
Description of path or way to be added

<u>Section of public footpath as shown on the attached MAP 1</u>	<u>Description</u>
Indicated on the Order Map and marked as A - B - C - D - E - F	Starting at grid reference (GR) SE 6263 6056 (POINT A) at its junction with the maintainable highway known as Haxby Moor Road the 4 metre wide grass surfaced public footpath heads south for approximately 19 metres to GR SE 6262 6054 (POINT B) its junction with public footpath Strensall 23 where the 4 metre wide grass surfaced public footpath heads south west along the top of the flood bank on the eastern side of the River Foss for approximately 146 metres to GR SE 6252 6044 (POINT C) where the 3.5 metre wide grass surfaced public footpath heads south along the top of the flood bank on the eastern side of the River Foss for approximately 253 metres to GR SE 6249 6019 (POINT D) where the 3.5 metre wide grass surfaced public footpath narrows to 3.0 metres in width for 1 metre to bypass a tree then the 3.5 metre wide grass surfaced public footpath continues south east along the top of the flood bank on the eastern side of the River Foss for approximately 173 metres to GR SE 6257 6004 (POINT E) where the 1 metre wide grass surfaced public footpath heads south for approximately 11 metres to its junction with public footpath Strensall 23 at GR SE 6257 6003 (POINT F).

PART II

Modification of Definitive Statement Variation of Particulars of path or way

Path No.	Grid Reference End Points	Description	Nature of Surface	Length (Km)	Width (M)	Lawful Obstructions And Conditions
22	SE 6263 6056 to SE 6257 6003	Starting at grid reference (GR) SE 6263 6056 at its junction with the maintainable highway known as Haxby Moor Road the 4 metre wide grass surfaced public footpath heads south for approximately 19 metres to GR SE 6262 6054 its junction with public footpath Strensall 23 where the 4 metre wide grass surfaced public footpath heads south west along the top of the flood bank on the eastern side of the River Foss for approximately 146 metres to GR SE 6252 6044 where the 3.5 metre wide grass surfaced public footpath heads south along the top of the flood bank on the eastern side of the River Foss for approximately 253 metres to GR SE 6249 6019 where the 3.5 metre wide grass surfaced public footpath narrows to 3.0 metres in width for 1 metre to bypass a tree then the 3.5 metre wide grass surfaced public footpath continues south east along the top of the flood bank on the eastern side of the River Foss for approximately 173 metres to GR SE 6257 6004 where the 1 metre wide grass surfaced public footpath heads south for approximately 11 metres to its junction with public footpath Strensall 23 at GR SE 6257 6003.	Grass (SE 6263 6056 to SE 6257 6003)	0.165km (SE 6263 6056 to SE 6252 6044) 0.426km (SE 6252 6044 to SE 6257 6004) 0.011km (SE 6257 6004 to SE 6257 6003) Total: 0.602km	4m (SE 6263 6056 to SE 6252 6044) 3.5m (SE 6252 6044 to SE 6257 6004) 1m (SE 6257 6004 to SE 6257 6003)	Path narrows to 3.0m width (SE 6249 6019)



West Offices, Station Rise, York,
YO1 6GA
Telephone: 01904 551550

PUBLIC FOOTPATHS WESTPIT STRENSALL MODIFICATION ORDER 2022

Scale 1:2,500

Drawn By: LRG

Date: 1/3/22

Public Rights of Way

Reference:

Drawing No.

Contains Ordnance Survey data © Crown copyright and database right 2022

SCHEDULE 2

PART I

Modification of Definitive Map Description of path or way to be added

<u>Section of public footpath as shown on the attached MAP 2</u>	<u>Description</u>
<p>Indicated on the Order Map and marked as A - B - C - D - E - F - G - H - I - J - K - L - M - N</p>	<p>Starting at grid reference (GR) SE 6211 5914 (POINT A) its junction with the maintainable highway known as Towthorpe Road the 3.75 metre wide grass surfaced public footpath heads generally north east following the eastern bank of the River Foss for approximately 786 metres to GR SE 6262 5949 (POINT B) where the 3.0 metre wide grass surfaced public footpath continues following the eastern bank of the River Foss north east for approximately 95 metres to GR SE 6270 5954 (POINT C) where the 2.5 metre public footpath crosses a culvert with a concrete surface for approximately 8 metres to GR SE 6270 5955 (POINT D) where the 3.5 metre wide grass surfaced public footpath heads north along the eastern bank of the River Foss for approximately 186 metres to GR SE 6271 5973 (POINT E) where the surface of the 3.5 metre wide public footpath changes to concrete for approximately 0.5 metres then continues following the eastern bank of the River Foss as the 3.5 metre wide grass surfaced public footpath heads north for approximately 98 metres to GR SE 6269 5982 (POINT F) where the 3.5 metre wide public footpath crosses a culvert with a concrete surface for approximately 5 metres to GR SE 6269 5983 (POINT G) then the 3.5 metre wide grass surfaced public footpath heads north following the eastern bank of the River Foss west for approximately 137 metres to GR SE 6262 5995 (POINT H) where the 3.5 metre wide public footpath crosses a culvert with a concrete surface for approximately 9 metres to GR SE 6262 5996 (POINT I) where the 3.5 metre wide grass surfaced public footpath continues north west following the eastern bank of the River Foss for approximately 50 metres to GR SE 6259 6000 (POINT J) where the width of the grass surfaced public footpath changes to 2.2 metres and continues north west for approximately 9 metres to GR SE 6258 6000 (POINT K) where the 2.2 metre wide concrete surfaced public footpath passes beneath the railway bridge heading north west for approximately 25 metres to GR SE 6257 6002 (POINT L) where the 2.2 metre wide grass surfaced footpath continues north west following the eastern bank of the River Foss for approximately 21 metres to GR SE 6255 6004 (POINT M) where the 3.0 metre wide grass surfaced public footpath continues generally north following the eastern bank of the River Foss for approximately 579 metres to GR SE 6262 6054 (POINT N) its junction with public footpath Strensall 22 and public footpath Strensall 24.</p>

PART II

Modification of Definitive Statement Variation of Particulars of path or way

Path No.	Grid Reference End Points	Description	Nature of Surface	Length (Km)	Width (M)	Lawful Obstructions And Conditions
23	SE 6211 5914 to SE 6262 6054	<p>Starting at grid reference (GR) SE 6211 5914 its junction with the maintainable highway known as Towthorpe Road the 3.75 metre wide grass surfaced public footpath heads generally north east following the eastern bank of the River Foss for approximately 786 metres to</p> <p>GR SE 6262 5949 where the 3.0 metre wide grass surfaced public footpath continues following the eastern bank of the River Foss north east for approximately 95 metres to</p> <p>GR SE 6270 5954 where the 2.5 metre public footpath crosses a culvert with a concrete surface for approximately 8 metres to</p> <p>GR SE 6270 5955 where the 3.5 metre wide grass surfaced public footpath heads north along the eastern bank of the River Foss for approximately 186 metres to</p> <p>GR SE 6271 5973 where the surface of the 3.5 metre wide public footpath changes to concrete for approximately 0.5 metres then continues following the eastern bank of the River Foss as the 3.5 metre wide grass surfaced public footpath heads north for approximately 98 metres to</p> <p>GR SE 6269 5982 where the 3.5 metre wide public footpath crosses a culvert with a concrete surface for approximately 5 metres to</p>	<p>Grass (SE 6211 5914 to SE 6270 5954)</p> <p>Concrete (SE 6270 5954 to SE 6270 5955)</p> <p>Grass (SE 6270 5955 to SE 6271 5973)</p> <p>Concrete (SE 6271 5973 to SE 6271 5973)</p> <p>Grass (SE 6271 5973 to SE 6269 5982)</p> <p>Concrete (SE 6269 5982 to SE 6269 5983)</p>	<p>0.786km (SE 6211 5914 to SE 6262 5949)</p> <p>0.095km (SE 6262 5949 to SE 6270 5954)</p> <p>0.008km (SE 6270 5954 to SE 6270 5955)</p> <p>0.186km (SE 6270 5955 to SE 6271 5973)</p> <p>0.0005km (SE 6271 5973 to SE 6271 5973)</p> <p>0.098km (SE 6271 5973 to SE 6269 5982)</p> <p>0.005km (SE 6269 5982 to SE 6269 5983)</p>	<p>3.75m (SE 6211 5914 to SE 6262 5949)</p> <p>3.0m (SE 6262 5949 to SE 6270 5954)</p> <p>2.5m (SE 6270 5954 to SE 6270 5955)</p> <p>3.5m (SE 6270 5955 to SE 6259 6000)</p>	None

		GR SE 6269 5983 then the 3.5 metre wide grass surfaced public footpath heads north following the eastern bank of the River Foss west for approximately 137 metres to	Grass (SE 6269 5983 to SE 6262 5995)	0.137km (SE 6269 5983 to SE 6262 5995)		
		GR SE 6262 5995 where the 3.5 metre wide public footpath crosses a culvert with a concrete surface for approximately 9 metres to	Concrete (SE 6262 5995 to SE 6262 5996)	0.009km (SE 6262 5995 to SE 6262 5996)		
		GR SE 6262 5996 where the 3.5 metre wide grass surfaced public footpath continues north west following the eastern bank of the River Foss for approximately 50 metres to	Grass (SE 6262 5996 to SE 6258 6000)	0.05km (SE 6262 5996 to SE 6259 6000)		
		GR SE 6259 6000 where the width of the grass surfaced public footpath changes to 2.2 metres and continues north west for approximately 9 metres to		0.009km (SE 6259 6000 to SE 6258 6000)	2.2m (SE 6259 6000 to SE 6255 6004)	
		GR SE 6258 6000 where the 2.2 metre wide concrete surfaced public footpath passes beneath the railway bridge heading north west for approximately 25 metres to	Concrete (SE 6258 6000 to SE 6257 6002)	0.025km (SE 6258 6000 to SE 6257 6002)		
		GR SE 6257 6002 where the 2.2 metre wide grass surfaced footpath continues north west following the eastern bank of the River Foss for approximately 21 metres to	Grass (SE 6257 6002 to SE 6255 6004)	0.021km (SE 6257 6002 to SE 6255 6004)		
		GR SE 6255 6004 where the 3.0 metre wide grass surfaced public footpath continues generally north following the eastern bank of the River Foss for approximately 579 metres to	Grass (SE 6255 6004 to SE 6262 6054)	0.579km (SE 6255 6004 to SE 6262 6054)	3.0m (SE 6255 6004 to SE 6262 6054)	
		GR SE 6262 6054 its junction with public footpath Strensall 22 and public footpath Strensall 24.		Total: 2.0085km		

MAP 2

Shoreland boundary 2

KEY ROUTE

..... (Dashed line for route 1000000)

YORK
 YORK CITY STREET MAPPING SYSTEM
 MODIFICATION 1000000
 Date: 10/10/2000
 Author: [illegible]
 Project: [illegible]

SCHEDULE 3

PART I

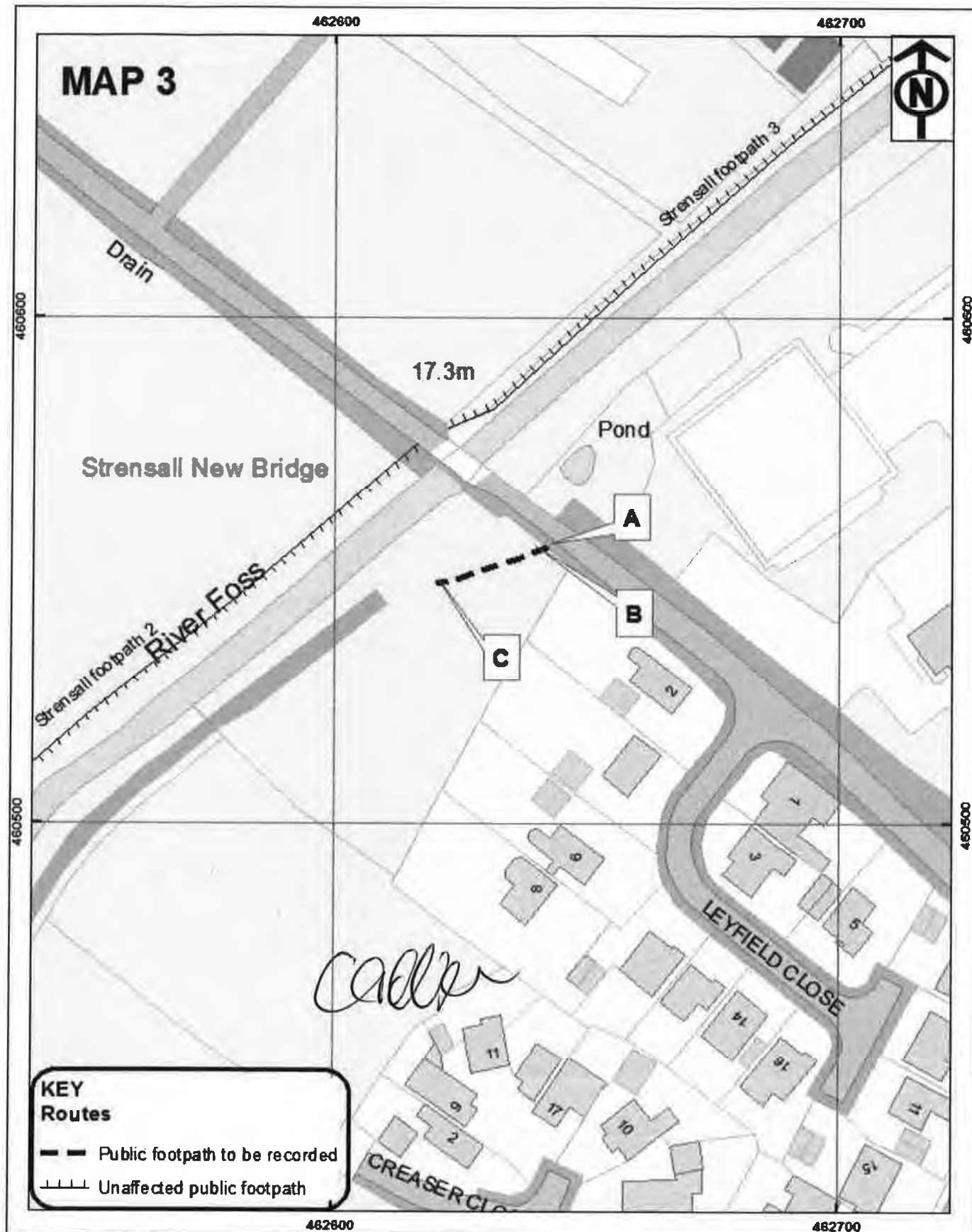
Modification of Definitive Map Description of path or way to be added

<u>Section of public footpath as shown on the attached MAP 3</u>	<u>Description</u>
Indicated on the Order Map and marked as A - B- C	Starting at grid reference (GR) SE 6264 6055 (POINT A) at its junction with the maintainable highway known as Haxby Moor Road the 1 metre wide grass surfaced public footpath heads generally south west for approximately 1 metre to GR SE 6264 6055 (POINT B) where the 1 metre wide grass surfaced public footpath passes through a 0.9 metre wide gap and continues south west for approximately 23 metres to GR SE 6262 6054 (POINT C) its junction with public footpath Strensall 22 and public footpath Strensall 23.

PART II

Modification of Definitive Statement Variation of Particulars of path or way

Path No.	Grid Reference End Points	Description	Nature of Surface	Length (Km)	Width (M)	Lawful Obstructions And Conditions
24	SE 6264 6055 to SE 6262 6054	Starting at grid reference (GR) SE 6264 6055 at its junction with the maintainable highway known as Haxby Moor Road the 1 metre wide grass surfaced public footpath heads generally south west for approximately 1 metre to GR SE 6264 6055 where the 1 metre wide grass surfaced public footpath passes through a 0.9 metre wide gap and continues south west for approximately 23 metres to GR SE 6262 6054 its junction with public footpath Strensall 22 and public footpath Strensall 23.	Grass (SE 6264 6055 to SE 6262 6054)	0.001km (SE 6264 6055 to SE 6264 6055) 0.023km (SE 6264 6055 to SE 6262 6054) Total: 0.024km	1m (SE 6264 6055 to SE 6262 6054)	0.9m gap (SE 6264 6055)



West Offices, Station Rise, York,
YO1 6GA
Telephone: 01904 551550

PUBLIC FOOTPATHS WESTPIT STRENSALL MODIFICATION ORDER 2022

Scale 1:1,000

Drawn By: LRG

Date: 1/3/22

Public Rights of Way

Reference:

Drawing No.

Contains Ordnance Survey data © Crown copyright and database right 2022

SCHEDULE 4
PART I
Modification of Definitive Map
Description of path or way to be added

<u>Section of public footpath as shown on the attached MAP 4</u>	<u>Description</u>
Indicated on the Order Map and marked as A – B - C	Starting at grid reference (GR) SE 6256 6050 (POINT A) at its junction with public footpath Strensall 22 the 1.5 metre wide grass surfaced public footpath heads generally south east for approximately 57 metres to GR SE 6257 6044 (POINT B) where the 1.5 metre wide grass surfaced public footpath heads generally south for approximately 407 metres to GR SE 6262 6007 (POINT C) its junction with public footpath Strensall 31.

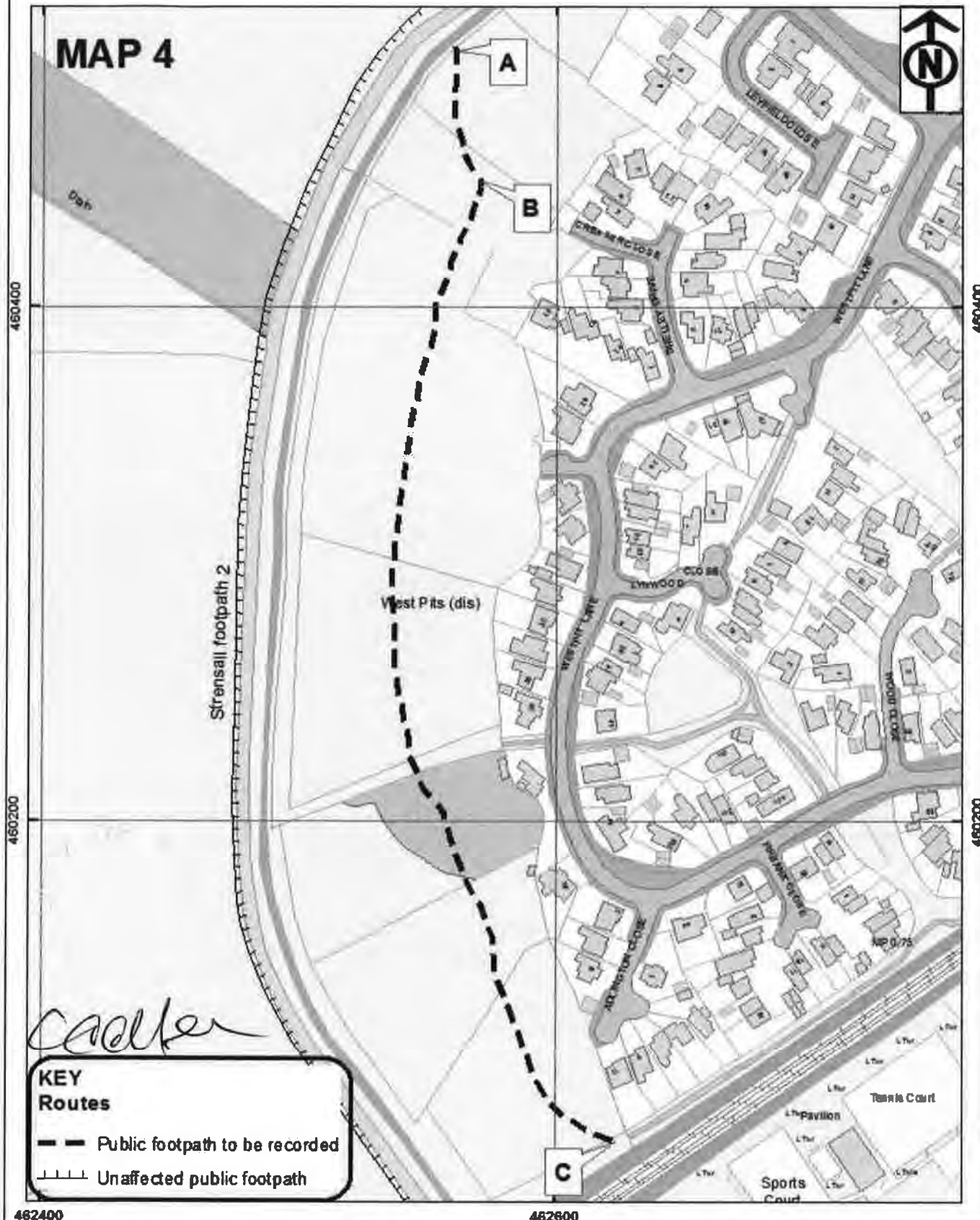
PART II
Modification of Definitive Statement
Variation of Particulars of path or way

Path No.	Grid Reference End Points	Description	Nature of Surface	Length (Km)	Width (M)	Lawful Obstructions And Conditions
25	SE 6256 6050 to SE 6262 6007	Starting at grid reference (GR) SE 6256 6050 at its junction with public footpath Strensall 22 the 1.5 metre wide grass surfaced public footpath heads generally south east for approximately 57 metres to GR SE 6257 6044 where the 1.5 metre wide grass surfaced public footpath heads generally south for approximately 407 metres to GR SE 6262 6007 its junction with public footpath Strensall 31.	Grass (SE 6256 6050 to SE 6262 6007)	0.057km (SE 6256 6050 to SE 6257 6044) 0.407km (SE 6257 6044 to SE 6262 6007) Total: 0.464km	1.5m (SE 6256 6050 to SE 6262 6007)	None

462400

462600

MAP 4



Cadogan

**KEY
Routes**

- Public footpath to be recorded
- ||||| Unaffected public footpath

462400

462600



West Offices, Station Rise, York,
YO1 6GA
Telephone: 01904 551550

PUBLIC FOOTPATHS WESTPIT STRENSALL MODIFICATION ORDER 2022

Scale 1:2,000

Drawn By: LRG

Date: 1/3/22

Public Rights of Way

Reference:

Drawing No.

Contains Ordnance Survey data © Crown copyright and database right 2022

SCHEDULE 5

PART I

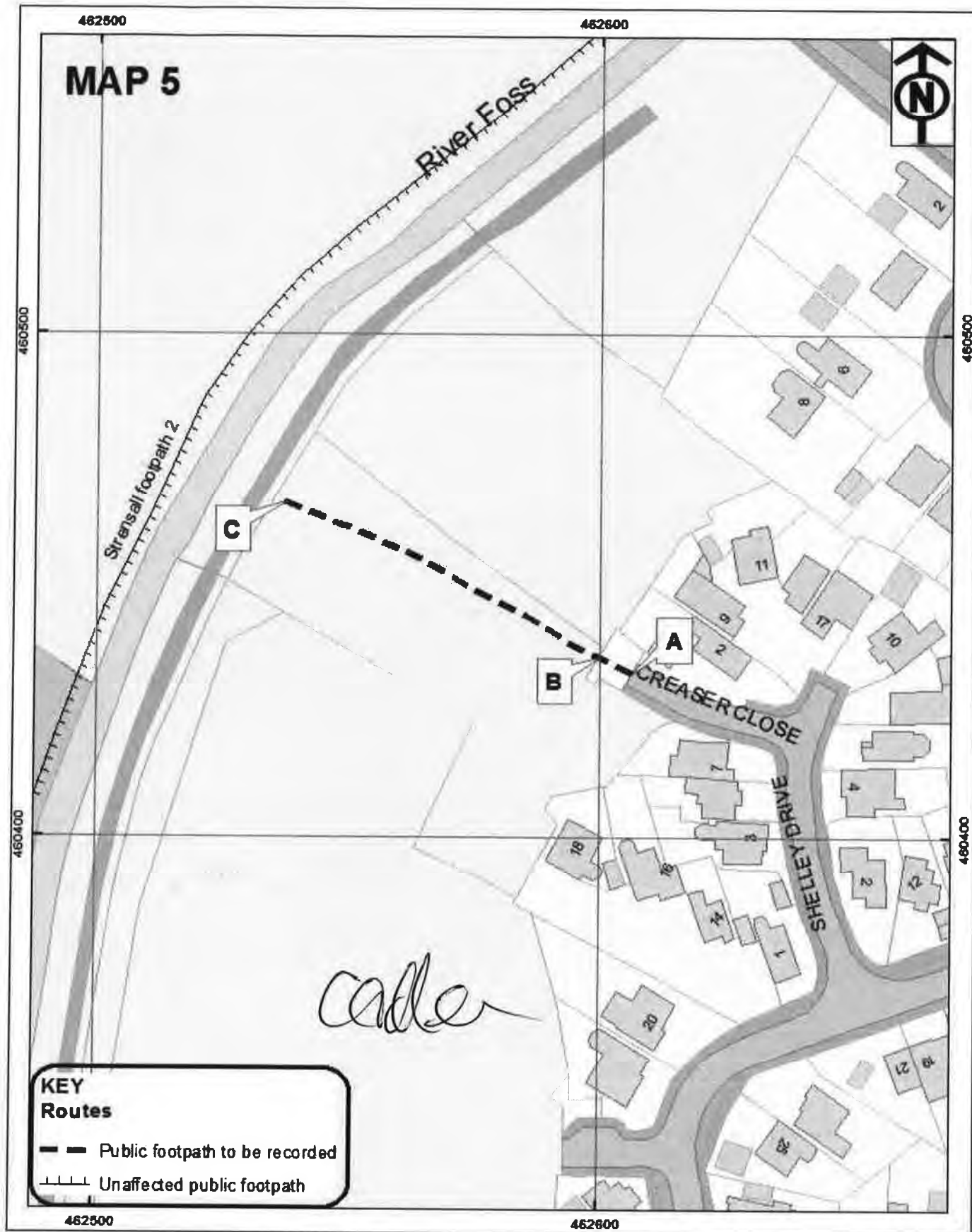
Modification of Definitive Map Description of path or way to be added

<u>Section of public footpath as shown on the attached MAP 5</u>	<u>Description</u>
Indicated on the Order Map and marked as A – B - C	Starting at grid reference (GR) SE 6260 6043 (POINT A) at its junction with the maintainable highway known as Creaser Close the 2 metre wide crushed stone surfaced public footpath heads north west for approximately 8 metres to GR SE 6259 6043 (POINT B) where the 1.5 metre wide grass surfaced public footpath passes through a 1.2 metre wide gap in a wooden chicane and continues north west for approximately 71 metres to GR SE 6253 6046 (POINT C) its junction with public footpath Strensall 22.

PART II

Modification of Definitive Statement Variation of Particulars of path or way

Path No.	Grid Reference End Points	Description	Nature of Surface	Length (Km)	Width (M)	Lawful Obstructions And Conditions
26	SE 6260 6043 to SE 6253 6046	Starting at grid reference (GR) SE 6260 6043 at its junction with the maintainable highway known as Creaser Close the 2 metre wide crushed stone surfaced public footpath heads north west for approximately 8 metres to GR SE 6259 6043 where the 1.5 metre wide grass surfaced public footpath passes through a 1.2 metre wide gap in a wooden chicane and continues north west for approximately 71 metres to GR SE 6253 6046 its junction with public footpath Strensall 22.	Crushed stone (SE 6260 6043 to SE 6259 6043) Grass (SE 6259 6043 to SE 6253 6046)	0.008km (SE 6260 6043 to SE 6259 6043) 0.071km (SE 6259 6043 to SE 6253 6046) Total: 0.079km	2m (SE 6260 6043 to SE 6259 6043) 1.5m (SE 6259 6043 to SE 6253 6046)	1.2m wide gap (SE 6259 6043)



West Offices, Station Rise, York,
YO1 6GA
Telephone: 01904 551550

PUBLIC FOOTPATHS WESTPIT STRENSALL MODIFICATION ORDER 2022

Scale 1:1,000

Drawn By: LRG

Date: 1/3/22

Public Rights of Way

Reference:

Drawing No.

Contains Ordnance Survey data © Crown copyright and database right 2022

SCHEDULE 6

PART I

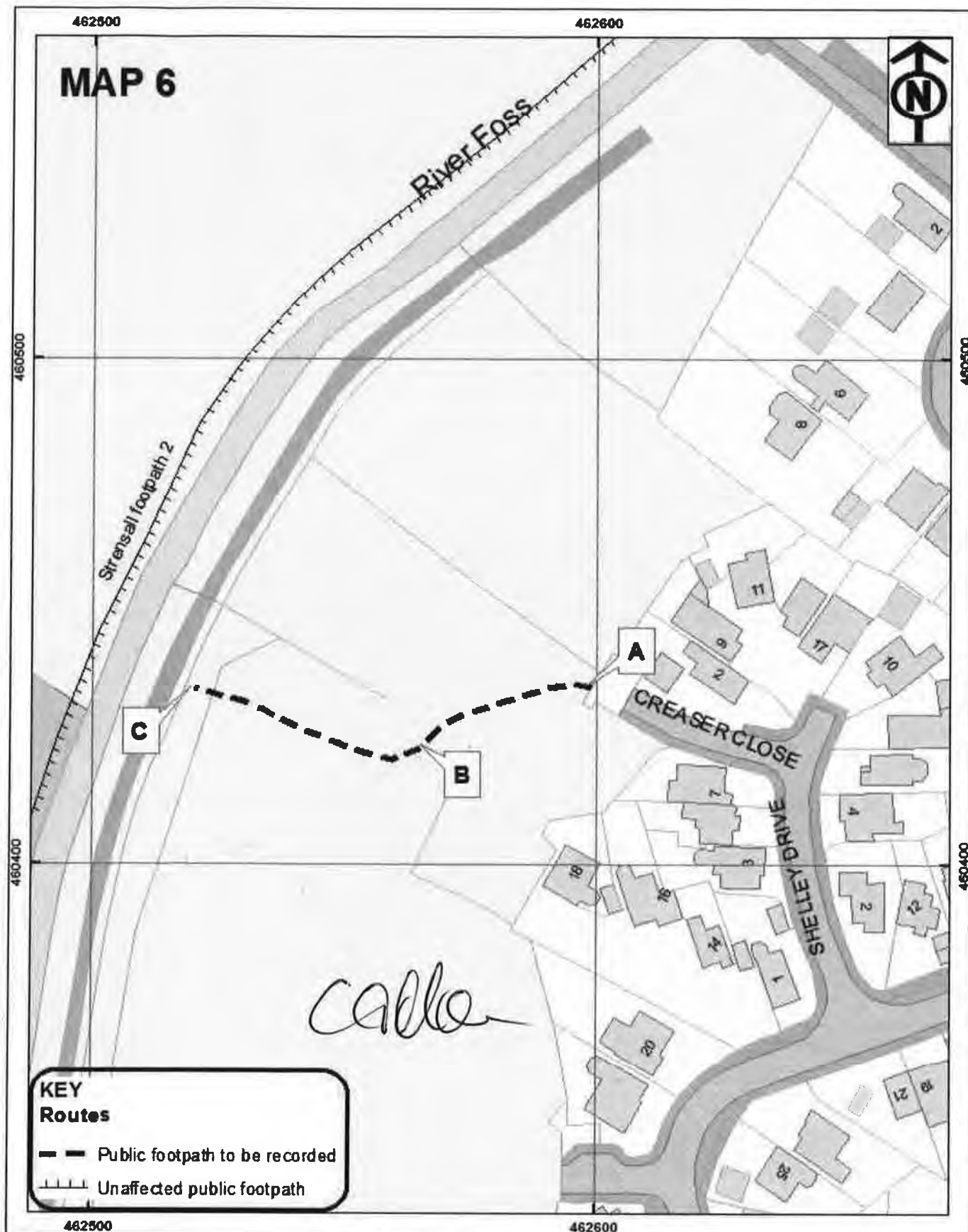
Modification of Definitive Map Description of path or way to be added

<u>Section of public footpath as shown on the attached MAP 6</u>	<u>Description</u>
Indicated on the Order Map and marked as A - B- C	Starting at grid reference (GR) SE 6259 6043 (POINT A) the 1.5 metre wide grass surfaced public footpath heads generally south west for approximately 37 metres to GR SE 6256 6042 (POINT B) where the 1.5 metre wide grass surfaced public footpath heads generally west for approximately 48 metres to GR SE 6252 6043 (POINT C) its junction with public footpath Strensall 22.

PART II

Modification of Definitive Statement Variation of Particulars of path or way

Path No.	Grid Reference End Points	Description	Nature of Surface	Length (Km)	Width (M)	Lawful Obstructions And Conditions
27	SE 6259 6043 to SE 6252 6043	Starting at grid reference (GR) SE 6259 6043 at the wooden chicane the 1.5 metre wide grass surfaced public footpath heads generally south west for approximately 37 metres to GR SE 6256 6042 where the 1.5 metre wide grass surfaced public footpath heads generally west for approximately 48 metres to GR SE 6252 6043 its junction with public footpath Strensall 22	Grass (SE 6259 6043 to SE 6252 6043)	0.037km (SE 6259 6043 to SE 6256 6042) 0.048km (SE 6256 6042 to SE 6252 6043) Total: 0.085km	1.5m (SE 6259 6043 to SE 6252 6043)	None



West Offices, Station Rise, York,
YO1 6GA
Telephone: 01904 551550

PUBLIC FOOTPATHS WESTPIT STRENSALL MODIFICATION ORDER 2022

Scale 1:1,000

Drawn By: LRG

Date: 1/3/22

Public Rights of Way

Reference:

Drawing No.

Contains Ordnance Survey data © Crown copyright and database right 2022

SCHEDULE 7

PART I

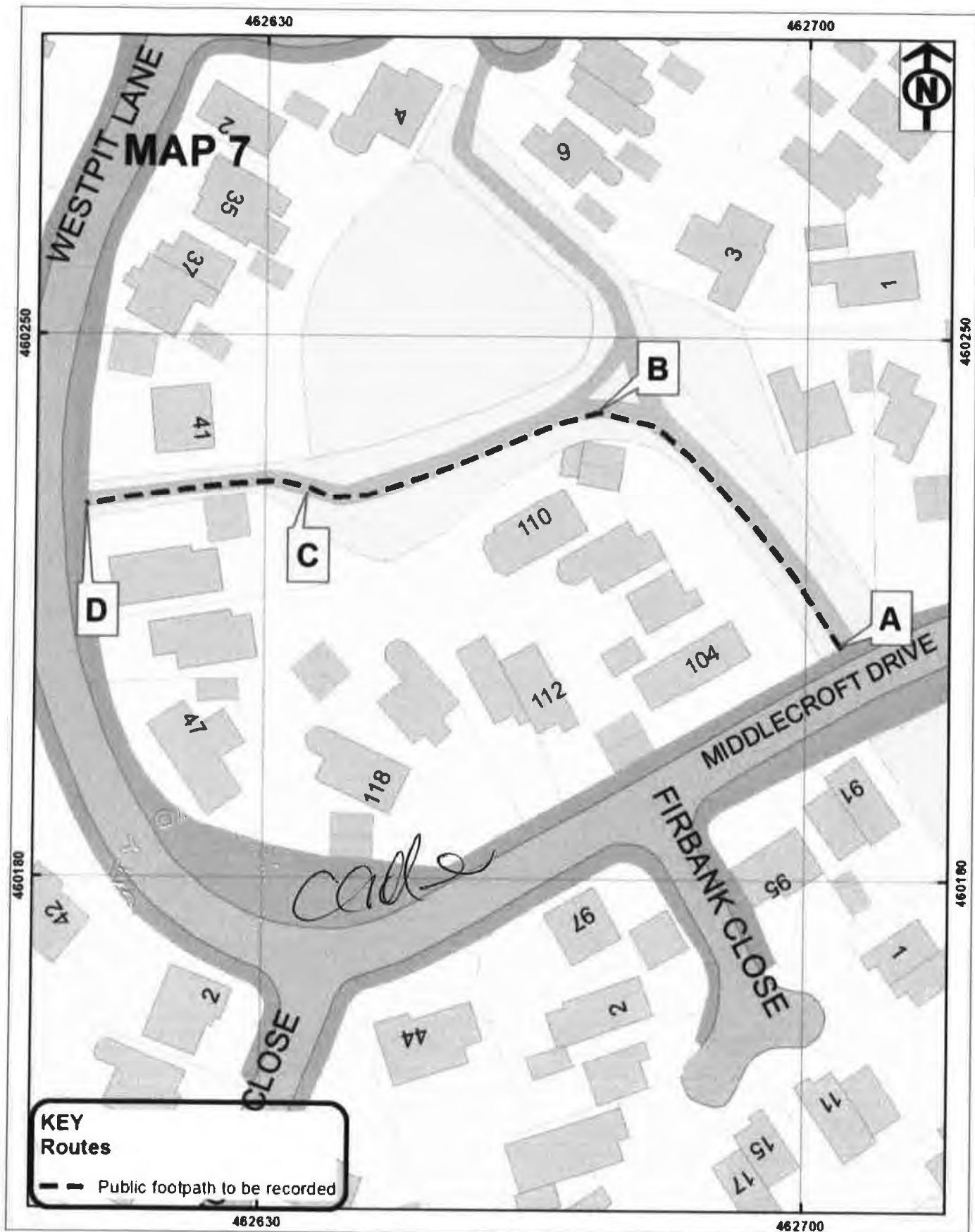
Modification of Definitive Map Description of path or way to be added

<u>Section of public footpath as shown on the attached MAP 7</u>	<u>Description</u>
Indicated on the Order Map and marked as A - B- C - D	Starting at grid reference (GR) SE 6270 6020 (POINT A) at its junction with the maintainable highway known as Middlecroft Drive the 3.0 metre wide crushed stone surfaced public footpath heads north west for approximately 45 metres to GR SE 6267 6024 (POINT B) where the 3.0 metre wide crushed stone surfaced public footpath heads west for approximately 39 metres to GR SE 6263 6023 (POINT C) where the 1.5 metre wide tarmac surfaced public footpath continues west for approximately 29 metres to GR SE 6260 6022 (POINT D) its junction with the maintainable highway known as Westpit Lane.

PART II

Modification of Definitive Statement Variation of Particulars of path or way

Path No.	Grid Reference End Points	Description	Nature of Surface	Length (Km)	Width (M)	Lawful Obstructions And Conditions
28	SE 6270 6020 to SE 6260 6022	Starting at grid reference (GR) SE 6270 6020 at its junction with the maintainable highway known as Middlecroft Drive the 3.0 metre wide crushed stone surfaced public footpath heads north west for approximately 45 metres to GR SE 6267 6024 where the 3.0 metre wide crushed stone surfaced public footpath heads west for approximately 39 metres to GR SE 6263 6023 where the 1.5 metre wide tarmac surfaced public footpath continues west for approximately 29 metres to GR SE 6260 6022 its junction with the maintainable highway known as Westpit Lane.	Crushed stone (SE 6270 6020 to SE 6263 6023) Tarmac (SE 6263 6023 to SE 6260 6022)	0.084km (SE 6270 6020 to SE 6263 6023) 0.029km (SE 6263 6023 to SE 6260 6022) Total: 0.113km	3m (SE 6270 6020 to SE 6263 6023) 1.5m (SE 6263 6023 to SE 6260 6022)	None



West Offices, Station Rise, York,
YO1 6GA
Telephone: 01904 551550

PUBLIC FOOTPATHS WESTPIT STRENSALL MODIFICATION ORDER 2022

Scale 1:650

Drawn By: LRG

Date: 7/3/22

Public Rights of Way

Reference:

Drawing No.

Contains Ordnance Survey data © Crown copyright and database right 2022

SCHEDULE 8

PART I

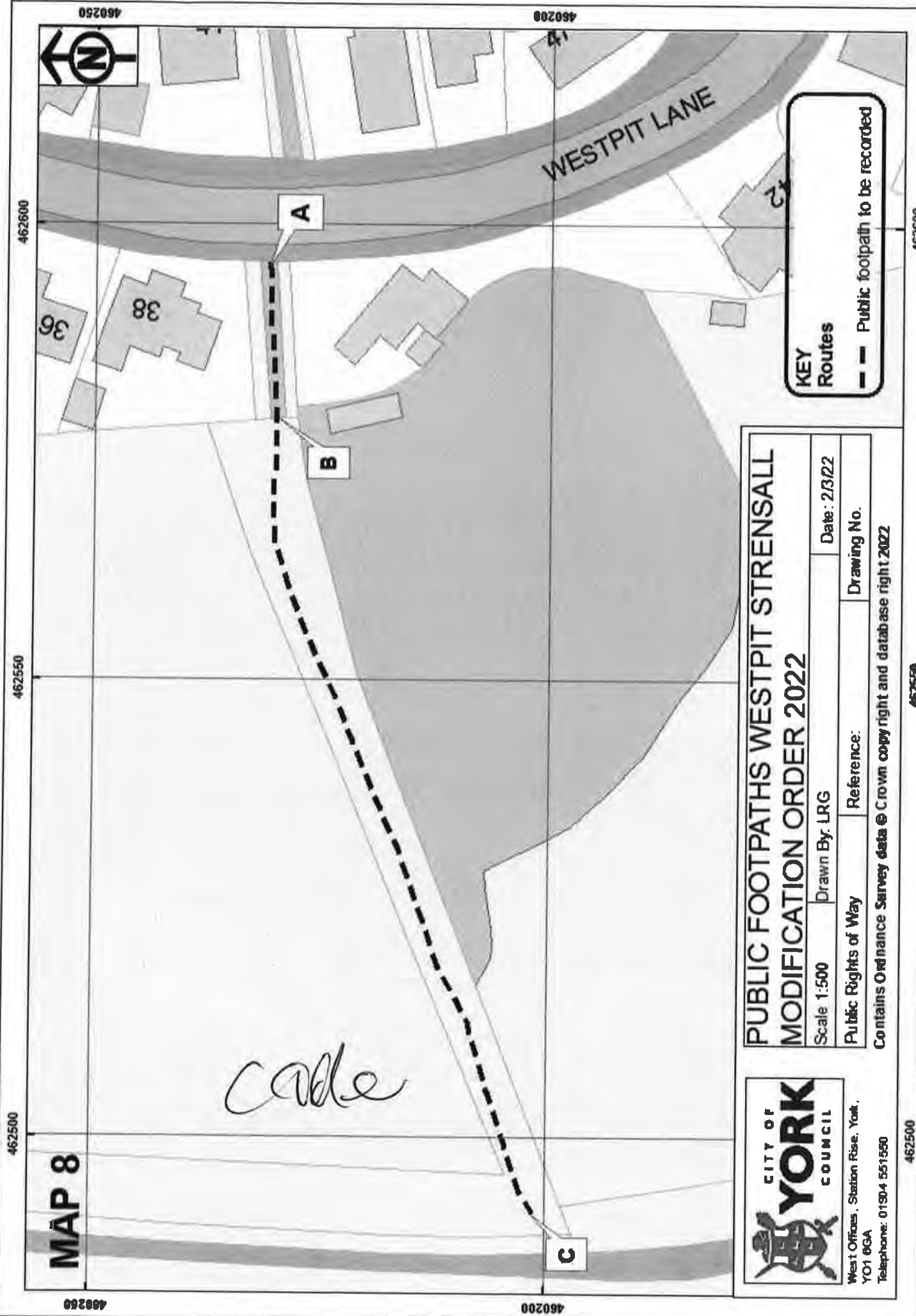
Modification of Definitive Map Description of path or way to be added

<u>Section of public footpath as shown on the attached MAP 8</u>	<u>Description</u>
Indicated on the Order Map and marked as A - B- C	Starting at grid reference (GR) SE 6259 6023 (POINT A) at its junction with the maintainable highway known as Westpit Lane the 2 metre wide crushed stone surfaced public footpath heads west for approximately 17 metres to SE 6257 6023 (POINT B) where it passes through a 1.0 metre wide pedestrian gate then the 2 metre wide grass surfaced public footpath continues west for approximately 93 metres to SE 6249 6020 (POINT C) its junction with public footpath Strensall 22.

PART II

Modification of Definitive Statement Variation of Particulars of path or way


Path No.	Grid Reference End Points	Description	Nature of Surface	Length (Km)	Width (M)	Lawful Obstructions And Conditions
30	SE 6259 6023 to SE 6249 6020	Starting at grid reference (GR) SE 6259 6023 at its junction with the maintainable highway known as Westpit Lane the 2 metre wide crushed stone surfaced public footpath heads west for approximately 17 metres to SE 6257 6023 where it passes through a 1.0 metre wide pedestrian gate then the 2 metre wide grass surfaced public footpath continues west for approximately 93 metres to SE 6249 6020 its junction with public footpath Strensall 22.	Crushed stone (SE 6259 6023 to SE 6257 6023) Grass (SE 6257 6023 to 6249 6020)	0.017km (SE 6259 6023 to SE 6257 6023) 0.093km (SE 6257 6023 to 6249 6020) Total: 0.110km	2m (SE 6259 6023 to SE 6249 6020)	1.0m wide pedestrian gate (SE 6257 6023)



KEY

Routes

--- Public footpath to be recorded



CITY OF YORK COUNCIL

West Offices, Station Rise, York,
YO1 6GA
Telephone: 01904 551550

**PUBLIC FOOTPATHS WESTPIT STRENSALL
MODIFICATION ORDER 2022**

Scale 1:500	Drawn By: LRG	Date: 2/3/22
Public Rights of Way	Reference:	Drawing No.

Contains Ordnance Survey data © Crown copyright and database right 2022

462600

462500

462500

460200

460250

462600

462500

462500

MAP 8

SCHEDULE 9
PART I

Modification of Definitive Map
Description of path or way to be added

<u>Section of public footpath as shown on the attached MAP 9</u>	<u>Description</u>
Indicated on the Order Map and marked as A – B- C	Starting at grid reference (GR) SE 6286 6024 (POINT A) at its junction with the tarmac route behind the houses on the maintainable highway known as Middlecroft Drive the 3 metre wide earth surfaced public footpath heads south west following along the northern side of the railway for approximately 292 metres to GR SE 6262 6007 (POINT B) where the 3 metre wide earth surfaced public footpath passes through a 1.35 metre wide gap then continues south west for approximately 70 metres to GR SE 6256 6005 (POINT C) its junction with public footpath Strensall 22.

PART II

Modification of Definitive Statement
Variation of Particulars of path or way

Path No.	Grid Reference End Points	Description	Nature of Surface	Length (Km)	Width (M)	Lawful Obstructions And Conditions
31	SE 6286 6024 to SE 6256 6005	Starting at grid reference (GR) SE 6286 6024 at its junction with the tarmac route behind the houses on the maintainable highway known as Middlecroft Drive the 3 metre wide earth surfaced public footpath heads south west following along the northern side of the railway for approximately 292 metres to GR SE 6262 6007 where the 3 metre wide earth surfaced public footpath passes through a 1.35 metre wide gap then continues south west for approximately 70 metres to GR SE 6256 6005 its junction with public footpath Strensall 22.	Earth (SE 6286 6024 to SE 6256 6005)	0.292km (SE 6286 6024 to SE 6262 6007) 0.07km (SE 6262 6007 to SE 6256 6005) Total: 0.362km	3m (SE 6286 6024 to SE 6256 6005)	1.35m gap (SE 6262 6007)

MAP 9

Callin



West Offices, Station Rise, York,
YO1 6GA
Telephone: 01904 551550

PUBLIC FOOTPATHS WESTPIT STRENSALL MODIFICATION ORDER 2022

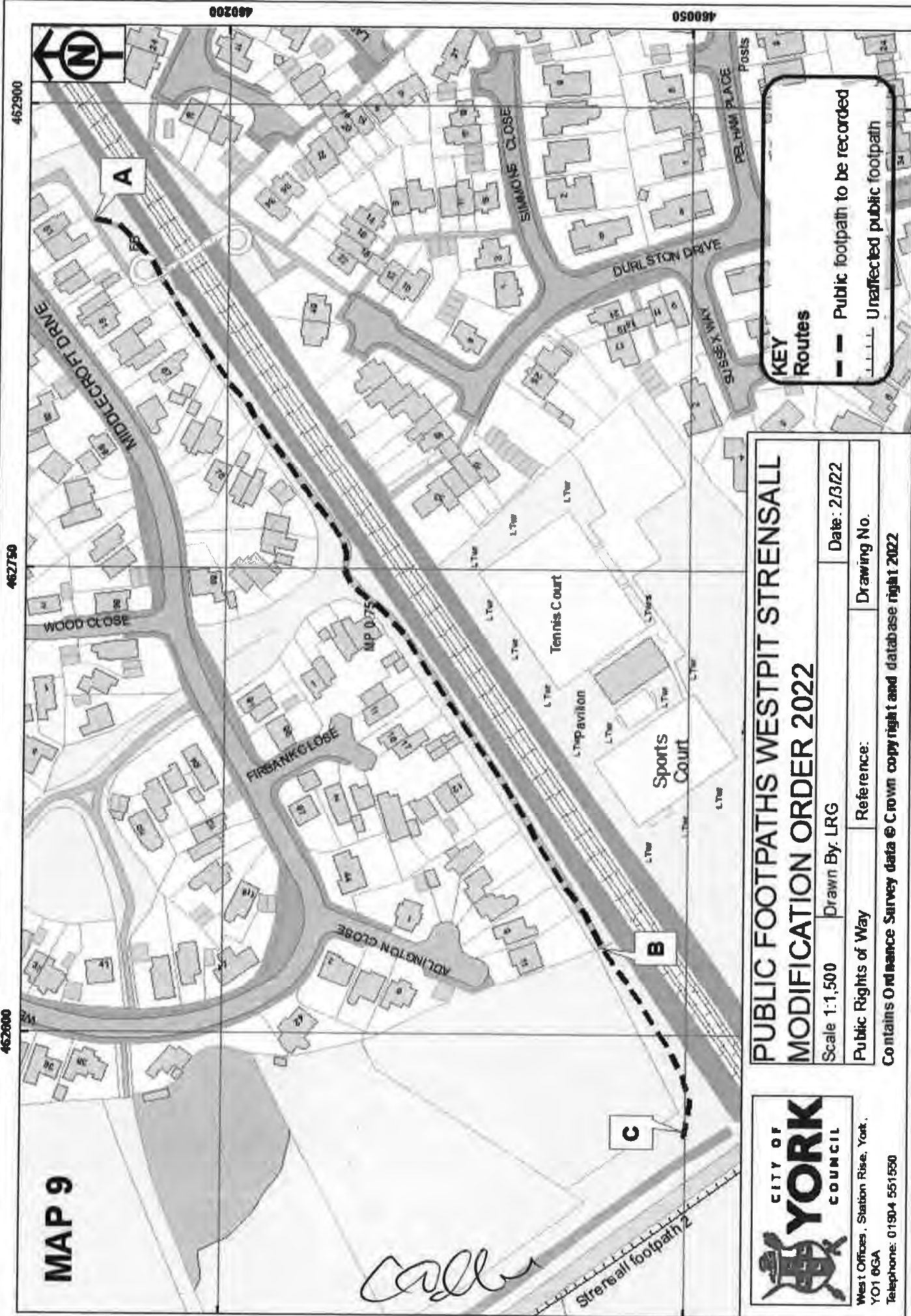
Scale 1:1,500	Drawn By: LRG	Date: 23/22
Public Rights of Way	Reference:	Drawing No.
Contains Ordnance Survey data © Crown copyright and database right 2022		

KEY

Routes

Public footpath to be recorded

Unaffected public footpath



SCHEDULE 10
PART I

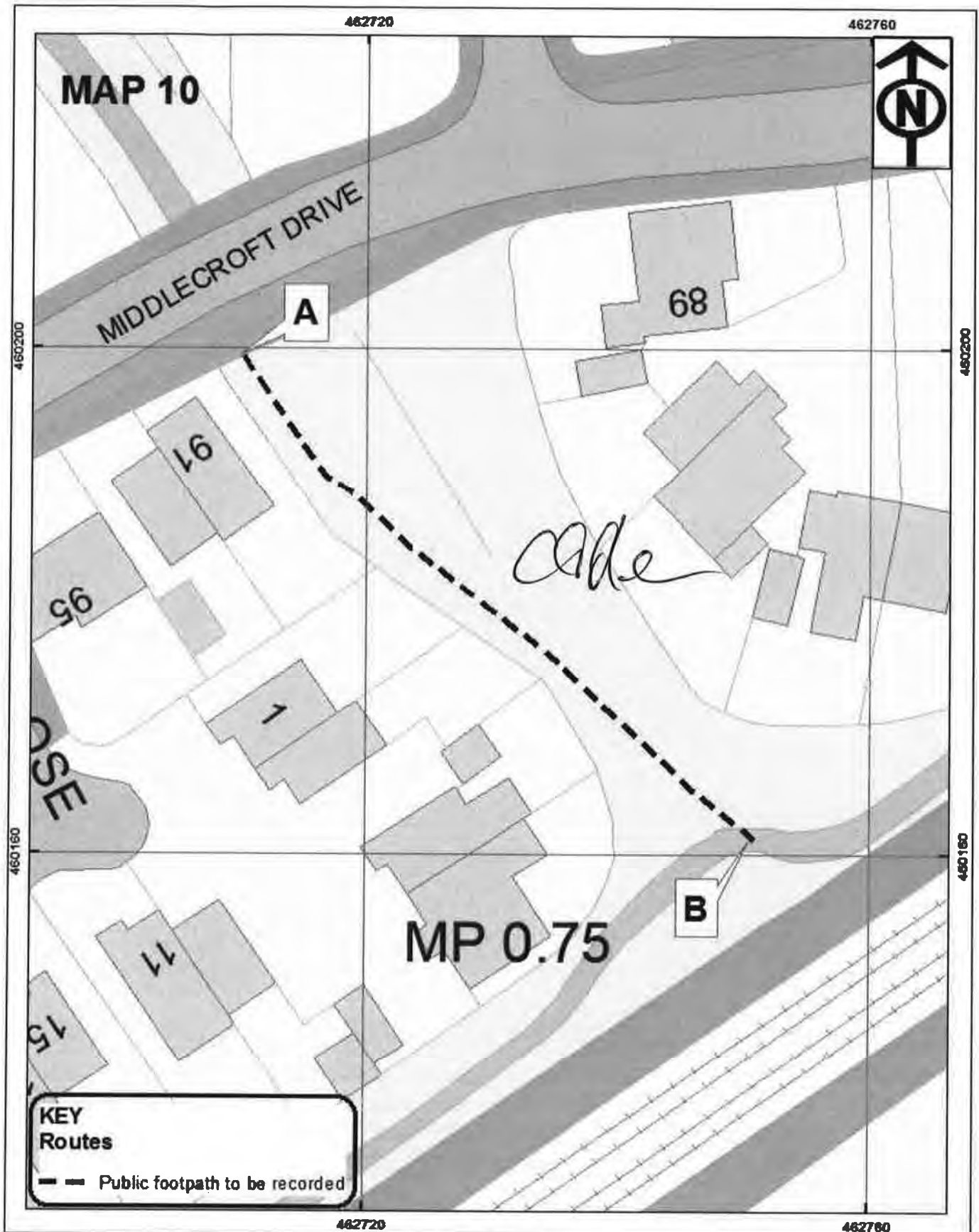
Modification of Definitive Map
Description of path or way to be added

<u>Section of public footpath as shown on the attached MAP 10</u>	<u>Description</u>
Indicated on the Order Map and marked as A - B	Starting at grid reference (GR) SE 6271 6019 (POINT A) at its junction with the maintainable highway known as Middlecroft Drive the 2 metre wide grass surfaced public footpath heads south east for approximately 56 metres to GR SE 6275 6016 (POINT B) its junction with public footpath Strensall 31.

PART II

Modification of Definitive Statement
Variation of Particulars of path or way

Path No.	Grid Reference End Points	Description	Nature of Surface	Length (Km)	Width (M)	Lawful Obstructions And Conditions
32	SE 6271 6019 to SE 6275 6016	Starting at grid reference (GR) SE 6271 6019 at its junction with the maintainable highway known as Middlecroft Drive the 2.0 metre wide grass surfaced public footpath heads south east for approximately 56 metres to GR SE 6275 6016 its junction with public footpath Strensall 31.	Grass (SE 6271 6019 to SE 6275 6016)	0.056km (SE 6271 6019 to SE 6275 6016) Total: 0.056km	2m (SE 6271 6019 to SE 6275 6016)	None



West Offices, Station Rise, York,
YO1 6GA
Telephone: 01904 551550

PUBLIC FOOTPATH WESTPIT STRENSALL MODIFICATION ORDER 2022

Scale 1:400

Drawn By: LRG

Date: 2/3/22

Public Rights of Way

Reference:

Drawing No.

Contains Ordnance Survey data © Crown copyright and database right 2022

SCHEDULE 11

PART I

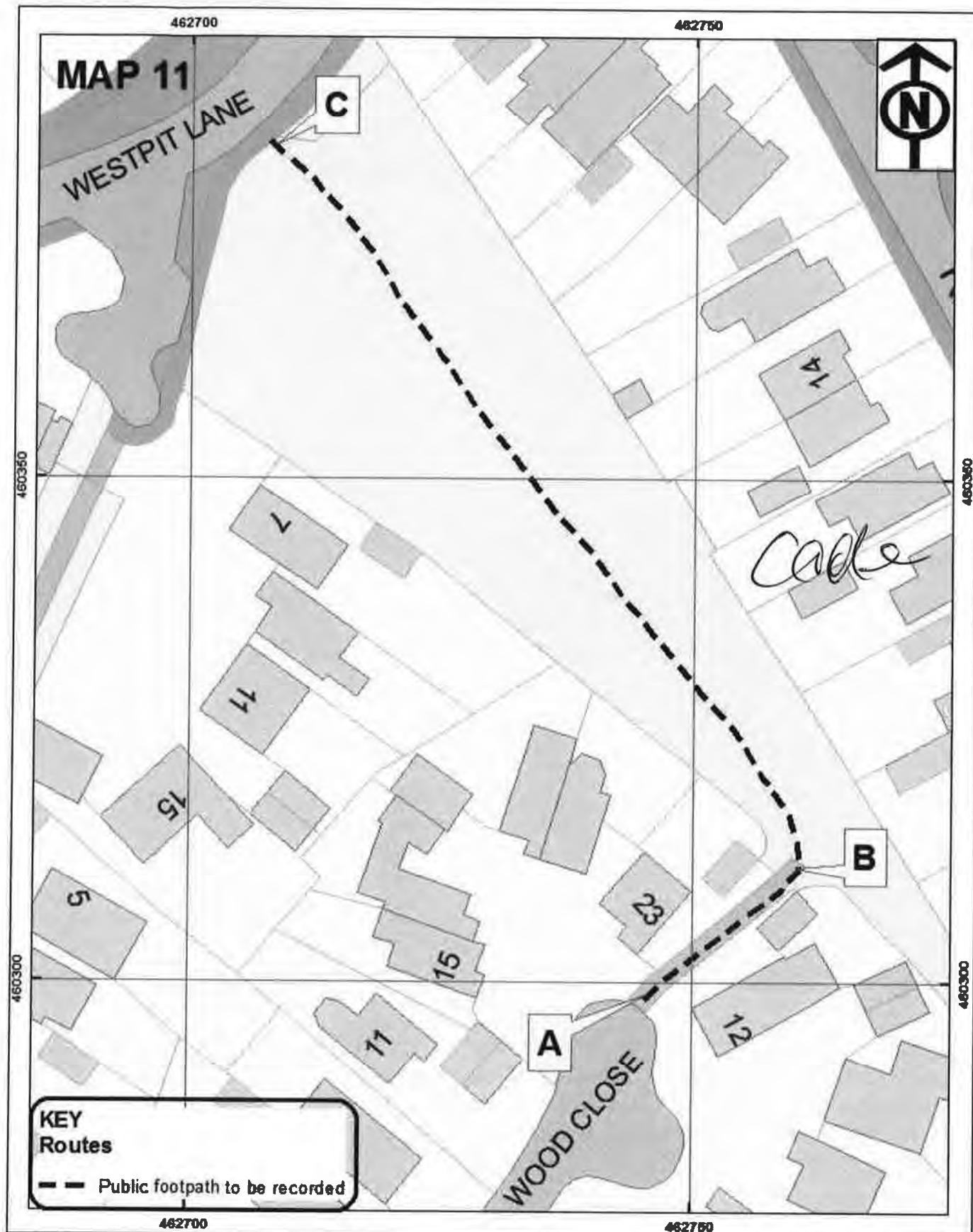
Modification of Definitive Map Description of path or way to be added

<u>Section of public footpath as shown on the attached MAP 11</u>	<u>Description</u>
Indicated on the Order Map and marked as A - B- C	Starting at grid reference (GR) SE 6274 6029 (POINT A) at its junction with the maintainable highway known as Wood Close the 2 metre wide tarmac surfaced public footpath passes through a 0.66 metre wide gap between two concrete bollards then heads north east for approximately 20 metres to GR SE 6276 6031 (POINT B) where the 2 metre wide grass surfaced public footpath heads north west for approximately 91 metres to GR SE 6270 6038 (POINT C) where it passes through a 1.75 metre wide gap between two wooden bollards to its junction with the maintainable highway known as Westpit Lane.

PART II

Modification of Definitive Statement Variation of Particulars of path or way

Path No.	Grid Reference End Points	Description	Nature of Surface	Length (Km)	Width (M)	Lawful Obstructions And Conditions
33	SE 6274 6029 to SE 6270 6038	Starting at grid reference (GR) SE 6274 6029 at its junction with the maintainable highway known as Wood Close the 2 metre wide tarmac surfaced public footpath passes through a 0.66 metre wide gap between two concrete bollards then heads north east for approximately 20 metres to GR SE 6276 6031 where the 2 metre wide grass surfaced public footpath heads north west for approximately 91 metres to GR SE 6270 6038 where it passes through a 1.75 metre wide gap between two wooden bollards to its junction with the maintainable highway known as Westpit Lane.	Tarmac (SE 6274 6029 to SE 6276 6031) Grass (SE 6276 6031 to SE 6270 6038)	0.02km (SE 6274 6029 to SE 6276 6031) 0.091km (SE 6276 6031 to SE 6270 6038) Total: 0.111km	2m (SE 6274 6029 to SE 6270 6038)	0.66m gap (SE 6274 6029) 1.75m gap (SE 6270 6038)



West Offices, Station Rise, York
YO1 6GA
Telephone: 01904 551550

PUBLIC FOOTPATH WESTPIT STRENSALL MODIFICATION ORDER 2022

Scale 1:500

Drawn By: LRG

Date: 2/3/22

Public Rights of Way

Reference:

Drawing No.

Contains Ordnance Survey data © Crown copyright and database right 2022

SCHEDULE 12
PART I

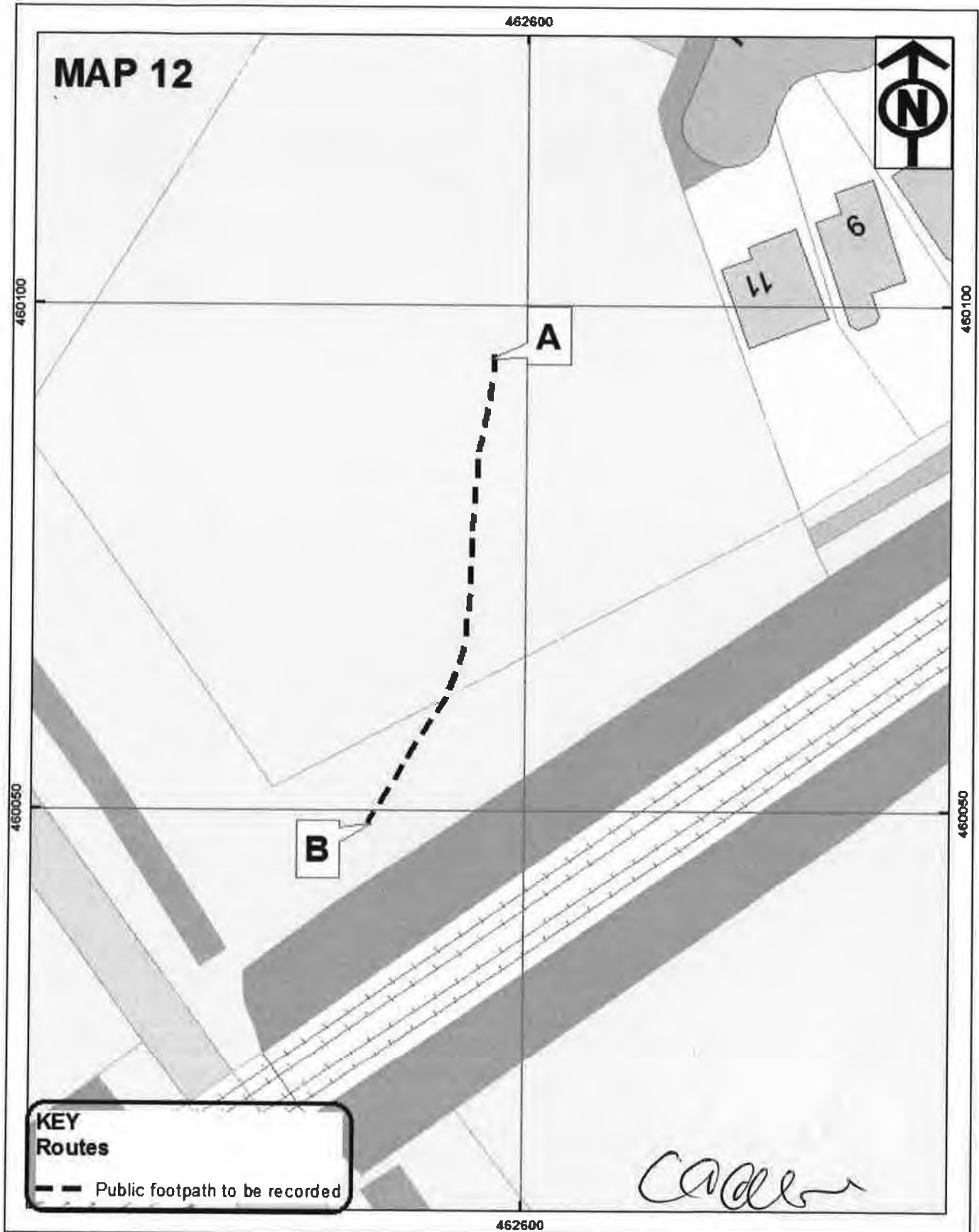
Modification of Definitive Map
Description of path or way to be added

<u>Section of public footpath as shown on the attached MAP 12</u>	<u>Description</u>
Indicated on the Order Map and marked as A - B	Starting at grid reference (GR) SE 6259 6009 (POINT A) its junction with public footpath Strensall 25 the 1.5 metre wide grass surfaced public footpath heads south for approximately 49 metres to GR SE 6258 6004 (POINT B) its junction with public footpath Strensall 31.

PART II

Modification of Definitive Statement
Variation of Particulars of path or way

Path No.	Grid Reference End Points	Description	Nature of Surface	Length (Km)	Width (M)	Lawful Obstructions And Conditions
34	SE 6259 6009 to SE 6258 6004	Starting at grid reference (GR) SE 6259 6009 its junction with public footpath Strensall 25 the 1.5 metre wide grass surfaced public footpath heads south for approximately 49 metres to GR SE 6258 6004 its junction with public footpath Strensall 31.	Grass (SE 6259 6009 to SE 6258 6004)	0.049km (SE 6259 6009 to SE 6258 6004) Total: 0.049km	1.5m (SE 6259 6009 to SE 6258 6004)	None



West Offices, Station Rise, York,
YO1 6GA
Telephone: 01904 551550

PUBLIC FOOTPATH WESTPIT STRENSALL MODIFICATION ORDER 2022

Scale 1:500

Drawn By: LRG

Date: 2/3/22

Public Rights of Way

Reference:

Drawing No.

Contains Ordnance Survey data © Crown copyright and database right 2022

SCHEDULE 13

PART I

Modification of Definitive Map Description of path or way to be added

<u>Section of public footpath as shown on the attached MAP 13</u>	<u>Description</u>
Indicated on the Order Map and marked as A - B- C - D	Starting at grid reference (GR) SE 6258 6001 (POINT A) its junction with public footpath Strensall 23 the 1.5 metre wide grass surfaced public footpath ascends the flood bank of the River Foss for approximately 12 metres to GR SE 6259 6001 (POINT B) where the 1.5 metre grass surfaced public footpath heads generally south east following the higher bank east of the River Foss for approximately 293 metres to GR SE 6272 5975 (POINT C) where the 1.5 metre grass surfaced public footpath descends the flood bank of the River Foss for approximately 13 metres to GR SE 6271 5973 (POINT D) its junction with public footpath Strensall 23.

PART II

Modification of Definitive Statement Variation of Particulars of path or way

Path No.	Grid Reference End Points	Description	Nature of Surface	Length (Km)	Width (M)	Lawful Obstructions And Conditions
35	SE 6258 6001 to SE 6271 5973	Starting at grid reference (GR) SE 6258 6001 its junction with public footpath Strensall 23 the 1.5 metre wide grass surfaced public footpath ascends the flood bank of the River Foss for approximately 12 metres to GR SE 6259 6001 where the 1.5 metre grass surfaced public footpath heads generally south east following the higher bank east of the River Foss for approximately 293 metres to GR SE 6272 5975 where the 1.5 metre grass surfaced public footpath descends the flood bank of the River Foss for approximately 13 metres to GR SE 6271 5973 its junction with public footpath Strensall 23.	Grass (SE 6258 6001 to SE 6271 5973)	0.012km (SE 6258 6001 to SE 6259 6001) 0.293km (6259 6001 to SE 6272 5975) 0.013km (SE 6272 5975 to SE 6271 5973) Total: 0.318km	1.5m (SE 6258 6001 to SE 6271 5973)	None

SCHEDULE 14
PART I

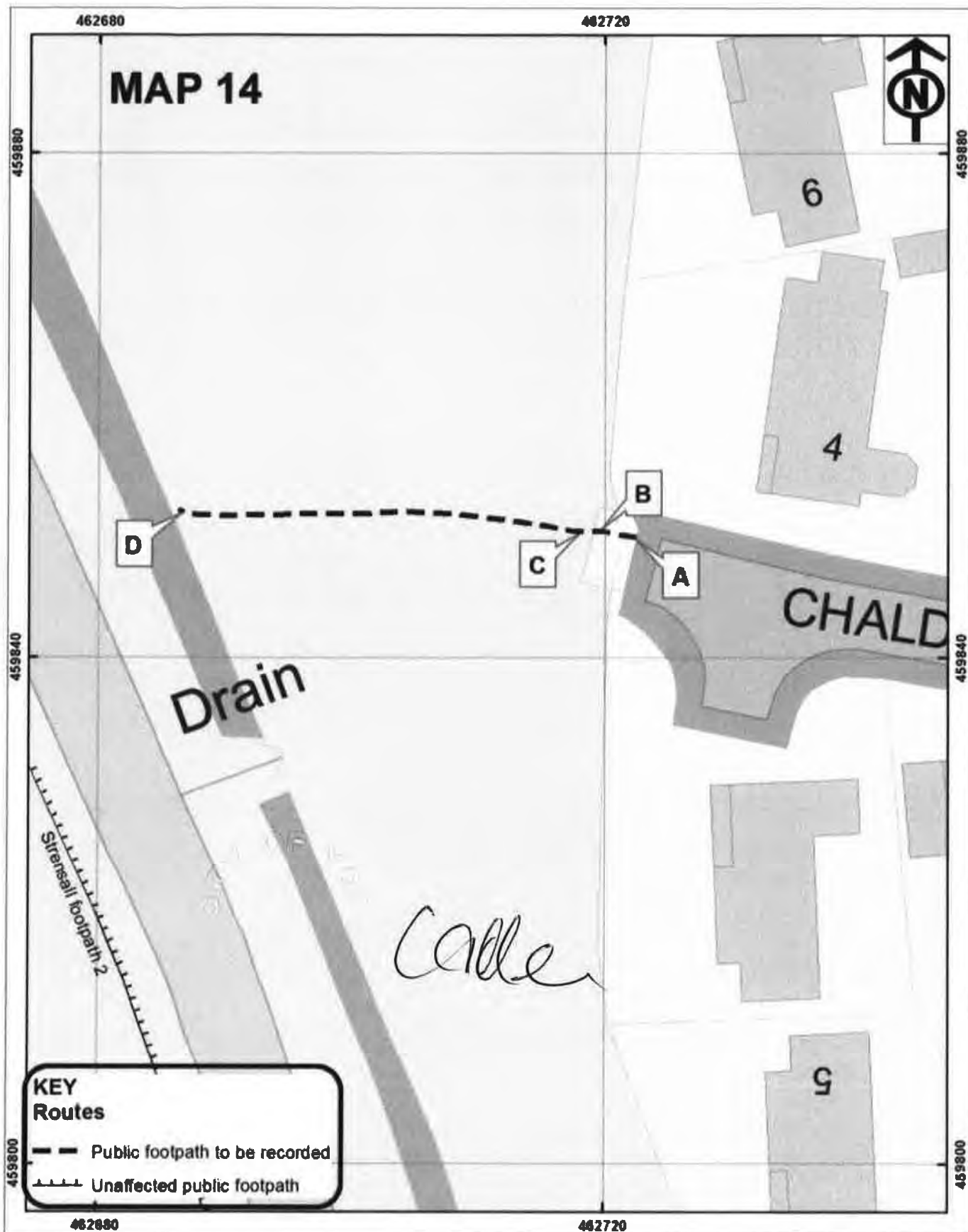
Modification of Definitive Map
Description of path or way to be added

<u>Section of public footpath as shown on the attached MAP 14</u>	<u>Description</u>
Indicated on the Order Map and marked as A - B- C - D	Starting at grid reference (GR) SE 6272 5985 (POINT A) at its junction with the maintainable highway known as Chaldon Close the 4.0 metre wide concrete surfaced public footpath heads west for approximately 3 metres to GR SE 6272 5985 (POINT B) where it passes through a 0.77 metre gap in a wooden chicane then the 4.0 metre wide concrete surfaced public footpath continues west for approximately 2 metres to GR SE 6271 5985 (POINT C) where the 4.0 metre wide grass surfaced public footpath continues west for approximately 32 metres to GR SE 6268 5985 (POINT D) its junction with public footpath Strensall 35.

PART II

Modification of Definitive Statement
Variation of Particulars of path or way

Path No.	Grid Reference End Points	Description	Nature of Surface	Length (Km)	Width (M)	Lawful Obstructions And Conditions
36	SE 6272 5985 to SE 6268 5985	Starting at grid reference (GR) SE 6272 5985 at its junction with the maintainable highway known as Chaldon Close the 4.0 metre wide concrete surfaced public footpath heads west for approximately 3 metres to GR SE 6272 5985 where it passes through a 0.77 metre gap in a wooden chicane then the 4.0 metre wide concrete surfaced public footpath continues west for approximately 2 metres to GR SE 6271 5985 where the 4.0 metre wide grass surfaced public footpath continues west for approximately 32 metres to GR SE 6268 5985 its junction with public footpath Strensall 35.	Concrete (SE 6272 5985 to SE 6271 5985) Grass (SE 6271 5985 to SE 6268 5985)	0.005km (SE 6272 5985 to SE 6271 5985) 0.032km (SE 6271 5985 to SE 6268 5985) Total: 0.037km	4m (SE 6272 5985 to SE 6268 5985)	0.77m gap (SE 6272 5985)



West Offices, Station Rise, York,
YO1 6GA
Telephone: 01904 551550

PUBLIC FOOTPATHS WESTPIT STRENSALL MODIFICATION ORDER 2022

Scale 1:400

Drawn By: LRG

Date: 7/3/22

Public Rights of Way

Reference

Drawing No.

Contains Ordnance Survey data © Crown copyright and database right 2022

SCHEDULE 15

PART I

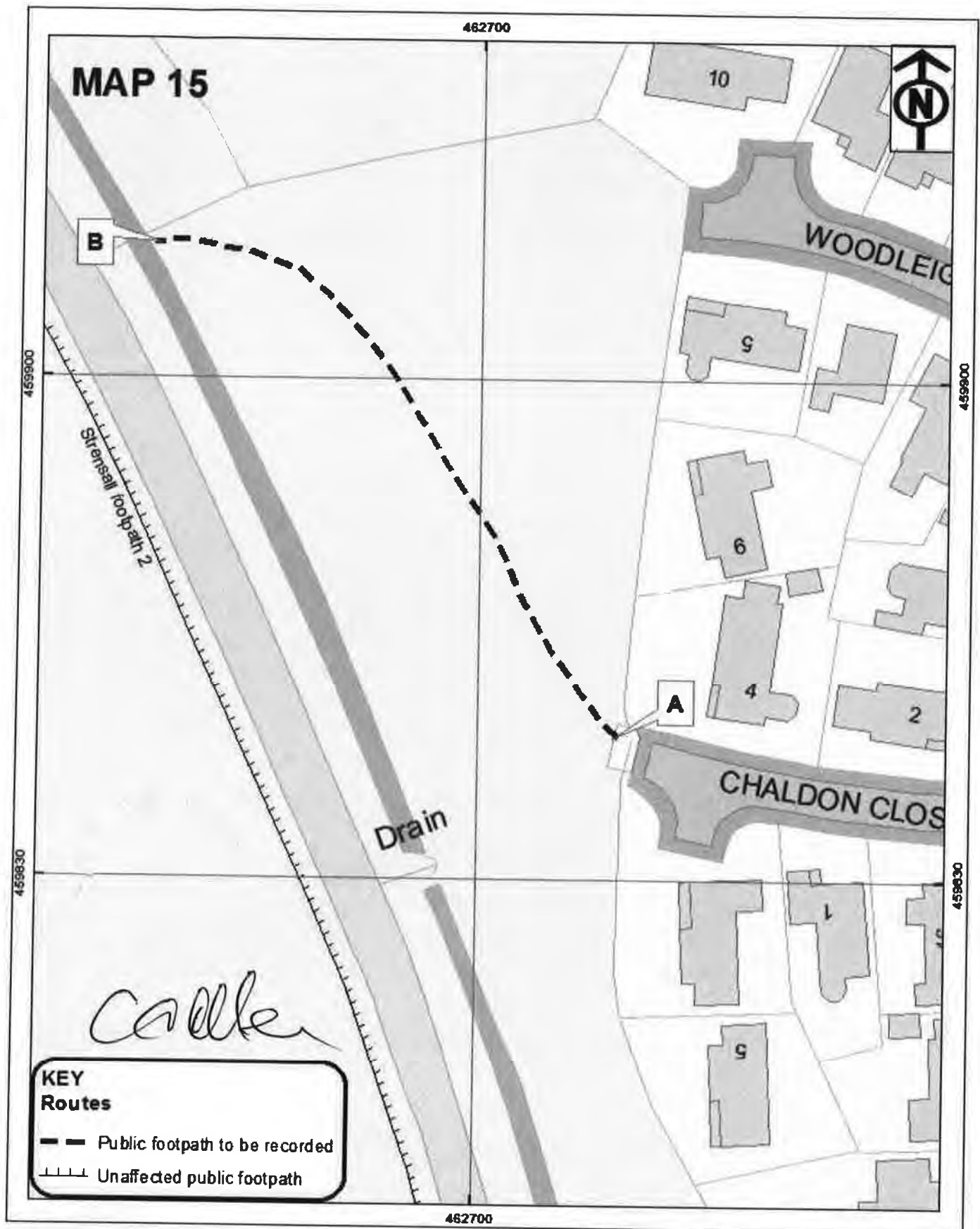
Modification of Definitive Map
Description of path or way to be added

<u>Section of public footpath as shown on the attached MAP 15</u>	<u>Description</u>
Indicated on the Order Map and marked as A - B	Starting at grid reference (GR) SE 6271 5985 (POINT A) at the edge of the concrete the 1.5 metre wide grass surfaced public footpath heads north west for approximately 101 metres to GR SE 6265 5991 (POINT B) its junction with public footpath Strensall 35.

PART II

Modification of Definitive Statement
Variation of Particulars of path or way

Path No.	Grid Reference End Points	Description	Nature of Surface	Length (Km)	Width (M)	Lawful Obstructions And Conditions
37	SE 6272 5985 to SE 6265 5991	Starting at grid reference (GR) SE 6272 5985 at the edge of the concrete the 1.5 metre wide grass surfaced public footpath heads north west for approximately 101 metres to GR SE 6265 5991 its junction with public footpath Strensall 35.	Grass (SE 6272 5985 to SE 6265 5991)	0.101km (SE 6272 5985 to SE 6265 5991) Total: 0.101km	1.5m (SE 6272 5985 to SE 6265 5991)	None



West Offices, Station Rise, York,
YO1 6GA
Telephone: 01904 551550

PUBLIC FOOTPATHS WESTPIT STRENSALL MODIFICATION ORDER 2022

Scale 1:700

Drawn By: LRG

Date: 1/3/22

Public Rights of Way

Reference:

Drawing No.

Contains Ordnance Survey data © Crown copyright and database right 2022