

**THE COUNCIL OF THE CITY OF YORK**  
**WILDLIFE AND COUNTRYSIDE ACT 1981**  
**FORMER COUNTY BOROUGH OF YORK DEFINITIVE MAP AND STATEMENT**  
  
**PUBLIC FOOTPATH YORK 244**  
**MODIFICATION ORDER 2022**

Janie Berry  
Director - Legal & Governance  
City of York Council  
West Offices  
Station Rise  
York  
YO1 6GA

**THE COUNCIL OF THE CITY OF YORK**  
**WILDLIFE AND COUNTRYSIDE ACT 1981**  
**FORMER COUNTY BOROUGH OF YORK**  
**DEFINITIVE MAP AND STATEMENT**  
**PUBLIC FOOTPATH YORK 244**  
**MODIFICATION ORDER 2022**

This Order is made by the Council of the City of York under Section 53(2)(b) of the Wildlife and Countryside Act 1981 ("the Act") because it appears to the authority that the Former County Borough of York Definitive Map and Statement require modification in consequence of the occurrence of an event specified in:

Section 53(3)(c)(i). This is due to the discovery by the authority of evidence which (when considered with all other relevant evidence available to them) shows that a right of way which is not shown in the map and statement subsists or is reasonably alleged to subsist over land in the area to which the map relates, being a right of way such that the land over which the right subsists is a public path, a restricted byway or, subject to section 54A, a byway open to all traffic.

The authority has consulted with every local authority whose area includes the land to which the Order relates. The Council of the City of York hereby order that:

1. For the purpose of this Order the relevant date is 20 June 2022.
2. Former County Borough of York Definitive Map and Statement shall be modified as described in Part I and Part II of the Schedule and shown on the map attached to the Order.
3. This Order shall take effect on the date it is confirmed and may be cited as the Public Footpath York 244 Modification Order 2022.

THE COMMON SEAL of THE COUNCIL OF THE CITY OR YORK was hereunto affixed

this 23<sup>rd</sup> day of June 2022

in the presence of:



An Authorised Officer



No. In Seal Register: 13796

SCHEDULE  
PART I

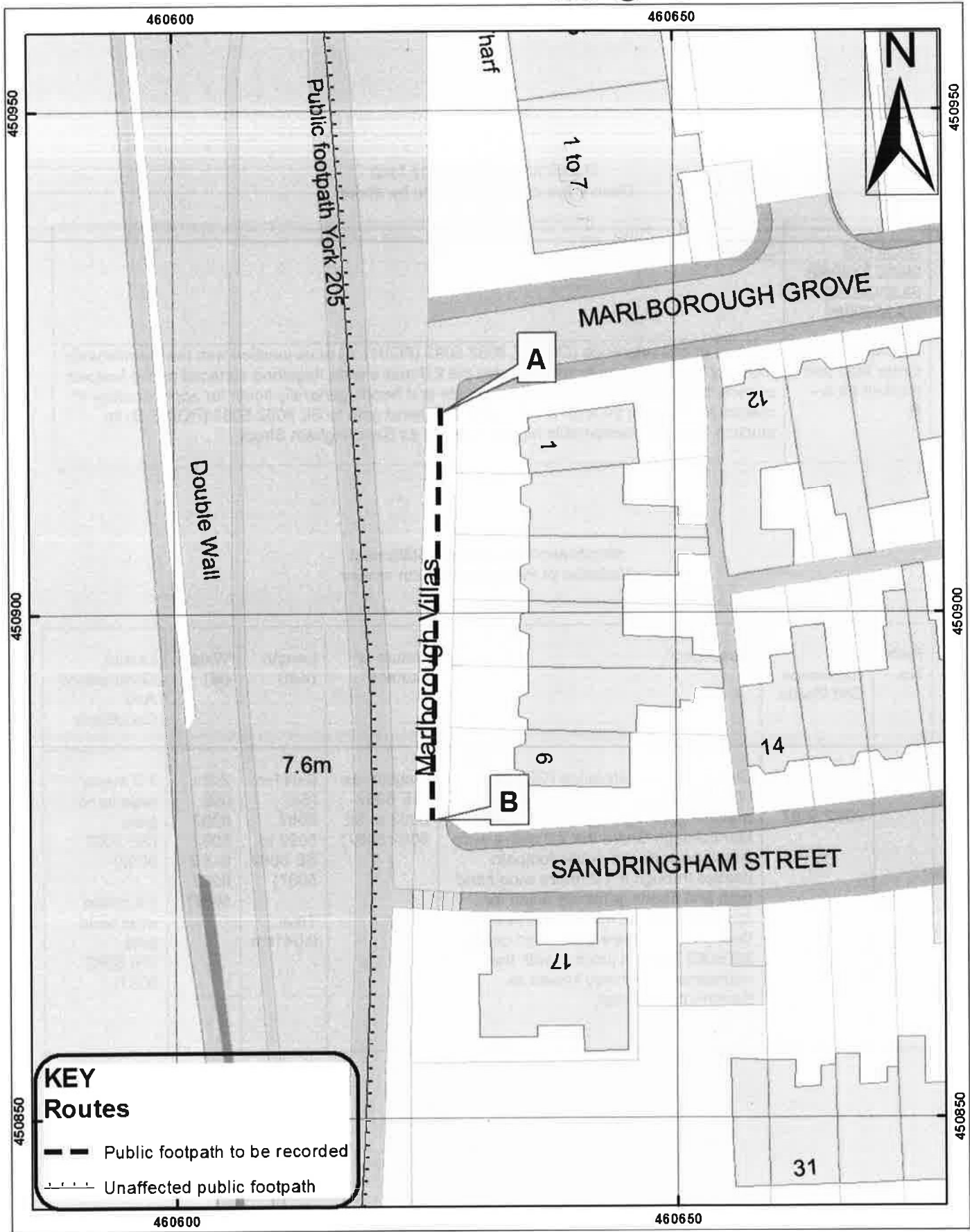
Modification of Definitive Map  
Description of path or way to be added

<u>Section of public footpath as shown on the attached Map</u>	<u>Description</u>
Indicated on the Order Map and marked as <b>A - B</b>	Starting at grid reference (GR) SE 6062 5092 (POINT A) at its junction with the maintainable highway known as Marlborough Grove the 2.9 metre wide flagstone surfaced public footpath passes through a 1.2 metre wide hand gate and heads generally south for approximately 41 metres and passes through a 1.2 metre wide hand gate to SE 6062 5087 (POINT B) its junction with the maintainable highway known as Sandringham Street.



PART II  
Modification of Definitive Statement  
Variation of Particulars of path or way


Path No.	Grid Reference End Points	Description	Nature of Surface	Length (Km)	Width (M)	Lawful Obstructions And Conditions
244	SE 6062 5092 to SE 6062 5087	Starting at grid reference (GR) SE 6062 5092 at its junction with the maintainable highway known as Marlborough Grove the 2.9 metre wide flagstone surfaced public footpath passes through a 1.2 metre wide hand gate and heads generally south for approximately 41 metres and passes through a 1.2 metre wide hand gate to SE 6062 5087 its junction with the maintainable highway known as Sandringham Street.	Flagstones (SE 6062 5092 to SE 6062 5087)	0.041km (SE 6062 5092 to SE 6062 5087)  Total: 0.041km	2.9m (SE 6062 5092 to SE 6062 5087)	1.2 metre wide hand gate (SE 6062 5092)  1.2 metre wide hand gate (SE 6062 5087)

Carole



**KEY  
Routes**

-  Public footpath to be recorded
-  Unaffected public footpath



West Offices, Station Rise, York,  
YO1 6GA  
Telephone: 01904 551550

**PUBLIC FOOTPATH YORK 244  
MODIFICATION ORDER 2022**

Scale 1:500	Drawn By: LRG	Date: 8/4/21
-------------	---------------	--------------

Public Rights of Way	Reference:	Drawing No.
----------------------	------------	-------------

Contains Ordnance Survey data © Crown copyright and database right 2022