

NOTICE OF THE MAKING OF A DEFINITIVE MAP MODIFICATION ORDER

THE COUNCIL OF THE CITY OF YORK

WILDLIFE AND COUNTRYSIDE ACT 1981

**DEFINITIVE MAP AND STATEMENT FOR THE FORMER EAST RIDING OF YORKSHIRE
NOW SITUATED INSIDE THE AREA OF THE COUNCIL OF THE CITY OF YORK**

**PUBLIC RESTRICTED BYWAY DUNNINGTON 28
MODIFICATION ORDER 2025**

The above Order, made on 6 May 2025, if confirmed as made, will modify the definitive map and statement for the area by adding a public restricted byway between Elvington Lane and Common Lane (GR SE 6639 5012 to SE 6739 5038).

A copy of the Order as made and the Order Map may be seen free of charge on our website www.york.gov.uk/PROWNotices until **18 July 2025**. Alternatively, you may write to the Rights of Way Officer at City of York Council, West Offices, Station Rise, York, YO1 6GA requesting a copy of the Order. There is no charge for this service.

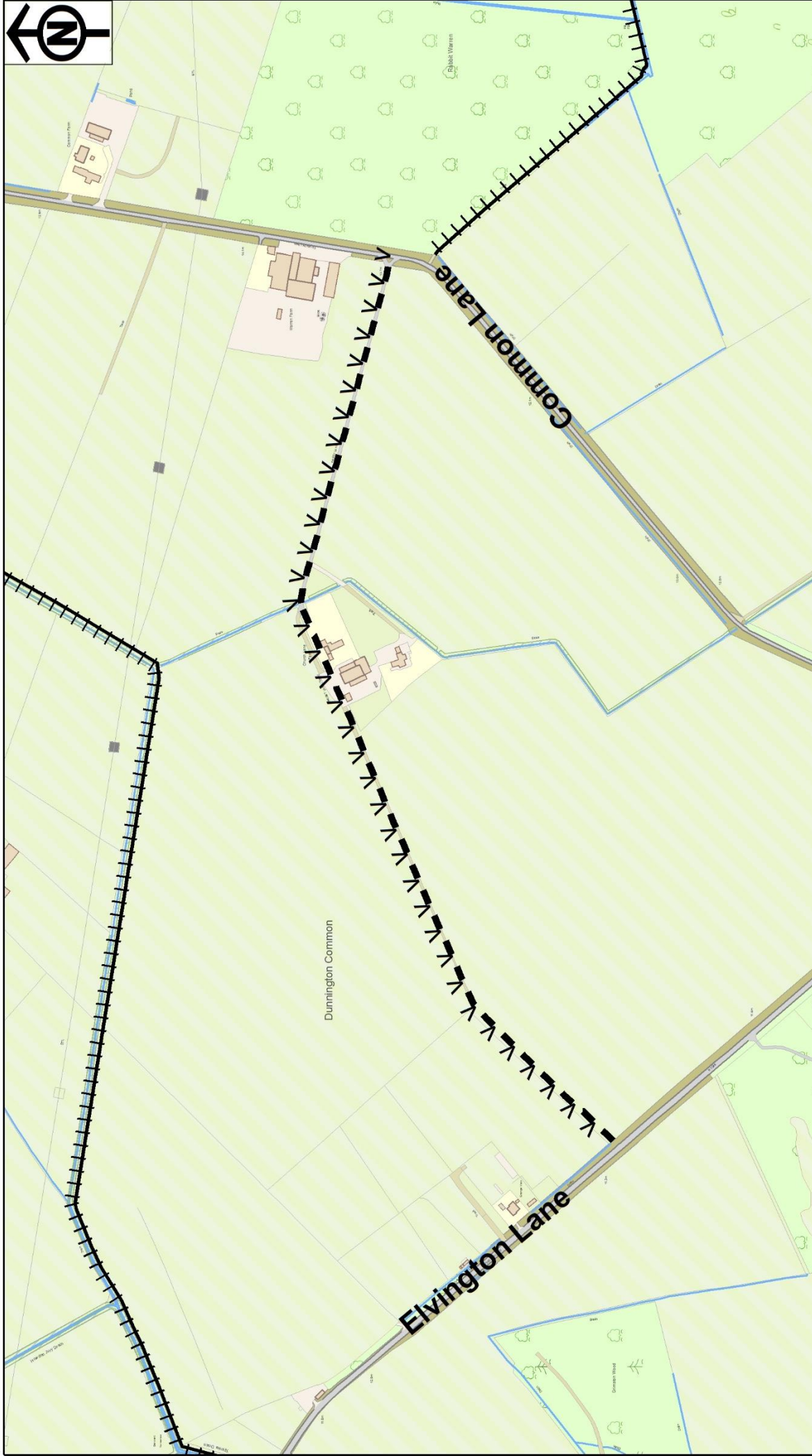
Any representation or objection relating to the Order must be sent in writing to “the Rights of Way Officer, City of York Council, West Offices, Station Rise, York, YO1 6GA”, or by emailing rightsofway@york.gov.uk and state the grounds on which it is made. It must reach the council no later than **18 July 2025**.

Please note that objections/representations cannot be treated as confidential and will come into the public domain. Copies of any objections or representations received will be disclosed to interested parties, including the Planning Inspectorate where the case is referred to it for determination.

If no representations or objections are duly made to the Order, or to any part of it, or if any so made are withdrawn, the Council of the City of York, instead of submitting the Order to the Secretary of State or part of it if the Authority has by Notice to the Secretary of State so elected under paragraph 5 of Schedule 15 to the Wildlife and Countryside Act 1981 may itself confirm the Order or that part of the Order. If the Order is submitted to the Secretary of State for the Environment, in whole or in part, any representations or objections which have been duly made and not withdrawn will be sent with it.

Dated: 6 June 2025

Bryn Roberts
Director of Governance
City of York Council
West Offices
Station Rise
York
YO1 6GA



KEY

— V — Public restricted byway to be recorded


- - - - - Unaffected public footpath

Public Restricted Byway Dunnington 28 Modification Order 2025

Scale 1:6,000 Drawn By: LRG Date: 21/5/25

Public Rights of Way Reference: Drawing No.

Contains Ordnance Survey data © Crown copyright and database right 2025



West Offices, Station Rise, York,
YO1 6GA
Telephone: 01904 551550

THE COUNCIL OF THE CITY OF YORK

WILDLIFE AND COUNTRYSIDE ACT 1981

**DEFINITIVE MAP AND STATEMENT FOR THE FORMER EAST RIDING OF
YORKSHIRE NOW SITUATED INSIDE THE AREA OF THE COUNCIL OF THE
CITY OF YORK**

**PUBLIC RESTRICTED BYWAY DUNNINGTON 28
MODIFICATION ORDER 2025**

Bryn Roberts
Director of Governance
City of York Council
West Offices
Station Rise
York
YO1 6GA

THE COUNCIL OF THE CITY OF YORK

WILDLIFE AND COUNTRYSIDE ACT 1981

**DEFINITIVE MAP AND STATEMENT FOR THE FORMER EAST RIDING OF YORKSHIRE
NOW SITUATED INSIDE THE AREA OF THE COUNCIL OF THE CITY OF YORK**

**PUBLIC RESTRICTED BYWAY DUNNINGTON 28
MODIFICATION ORDER 2025**

This Order is made by the Council of the City of York under Section 53(2)(b) of the Wildlife and Countryside Act 1981 ("the Act") because it appears to the authority that the Definitive Map and Statement for the former East Riding of Yorkshire now situated inside the area of the Council of the City of York require modification in consequence of the occurrence of an event specified in Section 53(3)(c)(i). This is due to the discovery by the authority of evidence which (when considered with all other relevant evidence available to them) shows that a right of way which is not shown in the map and statement subsists or is reasonably alleged to subsist over land in the area to which the map relates, being a right of way such that the land over which the right subsists is a public path, a restricted byway or, subject to section 54A, a byway open to all traffic.

The authority has consulted with every local authority whose area includes the land to which the Order relates.


The Council of the City of York hereby order that:

1. For the purpose of this Order the relevant date is 6 May 2025.
2. The Definitive Map and Statement for the former East Riding of Yorkshire now situated inside the area of the Council of the City of York shall be modified as described in Part I and Part II of the Schedule and shown on the map attached to the Order.
3. This Order shall take effect on the date it is confirmed and may be cited as the Public Restricted Byway Dunnington 28 Modification Order 2025.

THE COMMON SEAL of THE COUNCIL OF THE CITY OF YORK was hereunto affixed

this 15th day of May 2025

in the presence of:



DANIEL MAYNARD, SENIOR LAWYER

An Authorised Officer



No.	In	Seal	Register:
	15	997	

SCHEDULE
PART I

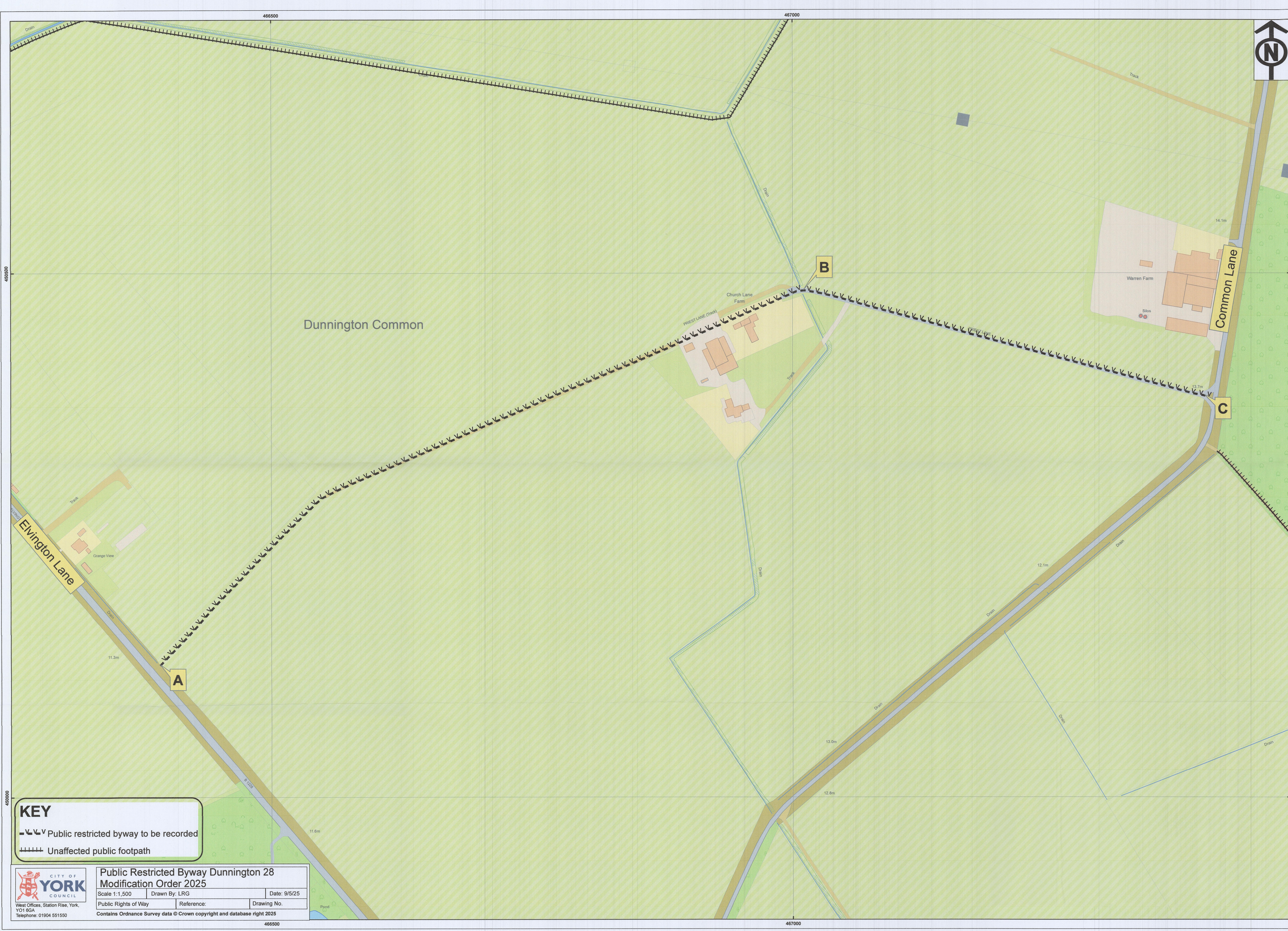
Modification of Definitive Map
Description of path or way to be added

<u>Section of public restricted byway as shown on the attached Map</u>	<u>Description</u>
Indicated on the Order Map and marked as Points A – B - C	Commencing at grid reference (GR) SE 6639 5012 (POINT A) at its junction with the maintainable highway known as Elvington Lane the 9 metre wide earth surfaced public restricted byway passes through a field gate then heads north east for approximately 723 metres passing to the north of Church Lane Farm buildings to GR SE 6700 5048 (POINT B) where the 9 metre wide tarmac surfaced public restricted byway passes through a field gate then heads south east for approximately 401 metres to GR SE 6739 5038 (POINT C) its junction with the maintainable highway known as Common Lane.

PART II

Modification of Definitive Statement
Variation of Particulars of path or way

Path No.	Grid Reference End Points	Description	Nature of Surface	Length (M)	Width (M)	Lawful Obstructions And Conditions
28	SE 6639 5012 to SE 6739 5038	Commencing at grid reference (GR) SE 6639 5012 at its junction with the maintainable highway known as Elvington Lane the 9 metre wide earth surfaced public restricted byway passes through a field gate then heads north east for approximately 723 metres passing to the north of Church Lane Farm buildings to GR SE 6700 5048 where the 9 metre wide tarmac surfaced public restricted byway passes through a field gate then heads south east for approximately 401 metres to GR SE 6739 5038 its junction with the maintainable highway known as Common Lane.	Earth (SE 6639 5012 to SE 6700 5048)	723m (SE 6639 5012 to SE 6700 5048)	9m (SE 6639 5012 to SE 6739 5038)	Field Gate (SE 6639 5012)
			Tarmac (SE 6700 5048 to SE 6739 5038)	401m (SE 6700 5048 to SE 6739 5038)		Field Gate (SE 6700 5048)
				Total: 1124m		



15997

[Handwritten signature]

KEY

Public restricted byway to be recorded

Unaffected public footpath

CITY OF YORK COUNCIL
West Offices, Station Rise, York,
YO1 6SA
Telephone: 01904 551550

**Public Restricted Byway Dunnington 28
Modification Order 2025**

Scale 1:1,500	Drawn By: LRG	Date: 9/5/25
Public Rights of Way	Reference:	Drawing No.

Contains Ordnance Survey data © Crown copyright and database right 2025