

**THE COUNCIL OF THE CITY OF YORK**

**WILDLIFE AND COUNTRYSIDE ACT 1981**

**NORTH RIDING OF YORKSHIRE DEFINITIVE MAP AND STATEMENT**

**PUBLIC FOOTPATH SKELTON 11**  
**MODIFICATION ORDER 2021**

Janie Berry  
Director - Legal & Governance  
City of York Council  
West Offices  
Station Rise  
York  
YO1 6GA

**THE COUNCIL OF THE CITY OF YORK**

**WILDLIFE AND COUNTRYSIDE ACT 1981**

**NORTH RIDING OF YORKSHIRE**  
**DEFINITIVE MAP AND STATEMENT**

**PUBLIC FOOTPATH SKELTON 11**  
**MODIFICATION ORDER 2021**

This Order is made by the Council of the City of York under Section 53(2)(b) of the Wildlife and Countryside Act 1981 ("the Act") because it appears to the authority that the North Riding of Yorkshire Definitive Map and Statement require modification in consequence of the occurrence of an event specified in Section 53(3)(c)(i). This is due to the discovery by the authority of evidence which (when considered with all other relevant evidence available to them shows that a right of way which is not shown in the map and statement subsists or is reasonably alleged to subsist over land in the area to which the map relates, being a right of way such that the land over which the right subsists is a public path, a restricted byway or, subject to section 54A, a byway open to all traffic.


The authority has consulted with every local authority whose area includes the land to which the Order relates. The Council of the City of York hereby order that:

1. For the purpose of this Order the relevant date is 2 August 2021.
2. North Riding of Yorkshire Definitive Map and Statement shall be modified as described in Part I and Part II of the Schedule and shown on the map attached to the Order.
3. This Order shall take effect on the date it is confirmed and may be cited as the Public Footpath Skelton 11 Modification Order 2021.

**THE COMMON SEAL** of **THE COUNCIL OF THE CITY OF YORK** was hereunto affixed

this 19 day of August 2021

in the presence of:



An Authorised Officer



No. In Seal Register: 12897

The foregoing order is hereby confirmed

***Laura Renaudon***

An Inspector appointed by The Secretary of  
State for Environment, Food and  
Rural Affairs

25 JUN 2025

SCHEDULE  
PART I

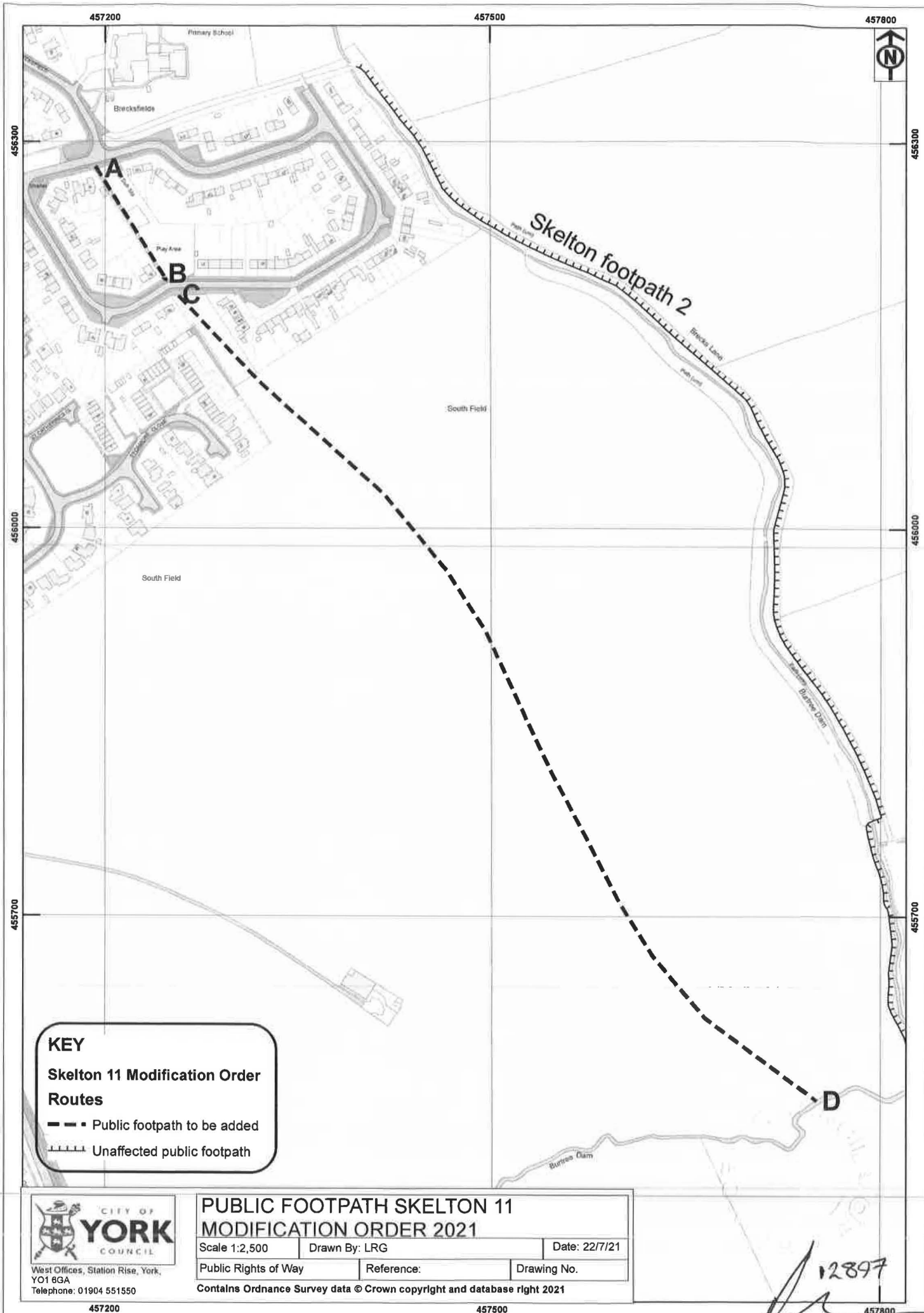
Modification of Definitive Map  
Description of path to be added

<u>Section of public footpath as shown on the attached Map</u>	<u>Description</u>
Indicated on the Order Map and marked as A-B and C-D	<p>Starting at grid reference (GR) SE 5719 5628 (POINT A) at its junction with the maintainable highway known as Brecksfield the 1.2 metre wide tarmac surfaced public footpath heads south east via a pedestrian gate for approximately 107 metres to GR SE 5724 5619 (POINT B) to a pedestrian gate at its junction with the maintainable highway known as Brecksfield.</p> <p>Continuing from GR SE 5725 5618 (POINT C) the 0.9 metre wide earth surfaced public footpath heads generally south east for approximately 806 metres to GR SE 5775 5555 (POINT D) where it meets the water course known as Burtree Dam.</p>

## PART II

### Modification of Definitive Statement Variation of Particulars of path or way


Path No.	Grid Reference End Points	Description	Nature of Surface	Length (Km)	Width (M)	Lawful Obstructions And Conditions
11/11	SE 5719 5628 to SE 5724 5619  and	Starting at grid reference (GR) SE 5719 5628 at its junction with the maintainable highway known as Brecksfield the 1.2 metre wide tarmac surfaced public footpath heads south east via a pedestrian gate for approximately 107 metres to GR SE 5724 5619 to a pedestrian gate at its junction with the maintainable highway known as Brecksfield.	Tarmac (SE 5719 5628 to SE 5724 5619)	0.107km (SE 5719 5628 to SE 5724 5619)	1.2m (SE 5719 5628 to SE 5724 5619)	Pedestrian gate (SE 5719 5628)  Pedestrian gate (SE 5724 5619)
	SE 5725 5618 to SE 5775 5555	Continuing from GR SE 5725 5618 the 0.9 metre wide earth surfaced public footpath heads generally south east for approximately 806 metres to GR SE 5775 5555 where it meets the water course known as Burtree Dam.	Earth (SE 5725 5618 to SE 5775 5555)	0.806km (SE 5725 5618 to SE 5775 5555)  Total: 0.913km	0.9m (SE 5725 5618 to SE 5775 5555)	



**KEY**

**Skelton 11 Modification Order  
Routes**

- Public footpath to be added
- Unaffected public footpath



West Offices, Station Rise, York,  
YO1 6GA  
Telephone: 01904 551550

**PUBLIC FOOTPATH SKELTON 11  
MODIFICATION ORDER 2021**

Scale 1:2,500

Drawn By: LRG

Date: 22/7/21

Public Rights of Way

Reference:

Drawing No.

Contains Ordnance Survey data © Crown copyright and database right 2021

12897