

THE COUNCIL OF THE CITY OF YORK

WILDLIFE AND COUNTRYSIDE ACT 1981

NORTH RIDING OF YORKSHIRE DEFINITIVE MAP AND STATEMENT

PUBLIC FOOTPATH SKELTON 13
MODIFICATION ORDER 2021

Janie Berry
Director - Legal & Governance
City of York Council
West Offices
Station Rise
York
YO1 6GA

THE COUNCIL OF THE CITY OF YORK

WILDLIFE AND COUNTRYSIDE ACT 1981

NORTH RIDING OF YORKSHIRE DEFINITIVE MAP AND STATEMENT

PUBLIC FOOTPATH SKELTON 13
MODIFICATION ORDER 2021

This Order is made by the Council of the City of York under Section 53(2)(b) of the Wildlife and Countryside Act 1981 ("the Act") because it appears to the authority that the North Riding of Yorkshire Definitive Map and Statement require modification in consequence of the occurrence of an event specified in Section 53(3)(c)(i). This is due to the discovery by the authority of evidence which (when considered with all other relevant evidence available to them) shows that a right of way which is not shown in the map and statement subsists or is reasonably alleged to subsist over land in the area to which the map relates, being a right of way such that the land over which the right subsists is a public path, a restricted byway or, subject to section 54A, a byway open to all traffic.

The authority has consulted with every local authority whose area includes the land to which the Order relates. The Council of the City of York hereby order that:

1. For the purpose of this Order the relevant date is 2 August 2021.
2. North Riding of Yorkshire Definitive Map and Statement shall be modified as described in Part I and Part II of the Schedule and shown on the map attached to the Order.
3. This Order shall take effect on the date it is confirmed and may be cited as the Public Footpath Skelton 13 Modification Order 2021.

THE COMMON SEAL of **THE COUNCIL OF THE CITY OF YORK** was hereunto affixed

this 12 day of August 2021

in the presence of:



An Authorised Officer



No. In Seal Register: 12891

SCHEDULE
PART I

Modification of Definitive Map
Description of path or way to be added

<u>Section of public footpath as shown on the attached Map</u>	<u>Description</u>
Indicated on the Order Map and marked as A - F	Starting at grid reference (GR) 5705 5651 (POINT A) at its junction with the maintainable highway known as The Village the 1.8 metre wide earth surfaced public footpath heads north for approximately 88 metres to GR SE 5702 5659 (POINT B) where the 1.8 metre wide earth surfaced public footpath then heads east for approximately 487 metres to GR SE 5747 5677 (POINT C) where the 1.8 metre wide earth surfaced public footpath crosses Pennells Drain over a footbridge and heads north east for approximately 356 metres to GR SE 5766 5707 (POINT D) where the 1.8 metre wide earth surfaced public footpath crosses White Sike Drain over a footbridge then continues generally north east on the south side of the drain for approximately 368 metres to GR SE 5787 5736 (POINT E) where the 1.8 metre wide earth surfaced public footpath crosses the access track to Park Farm and then continues generally north east for approximately 550 metres to GR SE 5828 5771 (POINT F) to its junction with the maintainable highway known as Moor Lane.

PART II

Modification of Definitive Statement Variation of Particulars of path or way

Path No.	Grid Reference End Points	Description	Nature of Surface	Length (Km)	Width (M)	Lawful Obstructions And Conditions
11/13	SE 5705 5651 to SE 5828 5771	Starting at grid reference (GR) 5705 5651 at its junction with the maintainable highway known as The Village the 1.8 metre wide earth surfaced public footpath heads north west for approximately 88 metres to GR SE 5702 5659 where the 1.8 metre wide earth surfaced public footpath then heads east for approximately 487 metres to GR SE 5747 5677 where the 1.8 metre wide earth surfaced public footpath crosses Pennells Drain over a footbridge and heads north east for approximately 356 metres to GR SE 5766 5707 where the 1.8 metre wide earth surfaced public footpath crosses White Sike Drain over a footbridge then continues generally north east on the south side of the drain for approximately 368 metres to GR SE 5787 5736 where the 1.8 metre wide earth surfaced public footpath crosses the access track to Park Farm and continues generally north east for approximately 550 metres to GR SE 5828 5771 to its junction with the maintainable highway known as Moor Lane.	Earth (SE 5705 5651 to SE 5828 5771)	0.88km (SE 5705 5651 to SE 5702 5659) 0.487km (SE 5702 5659 to SE 5747 5677) 0.356km (SE 5747 5677 to SE 5766 5707) 0.368km (SE 5766 5707 to SE 5787 5736) 0.550km SE 5787 5736 to SE 5828 5771 Total: 1.849km	1.8m (SE 5705 5651 to SE 5828 5771)	None

MAP NOT TO ORIGINAL SCALE

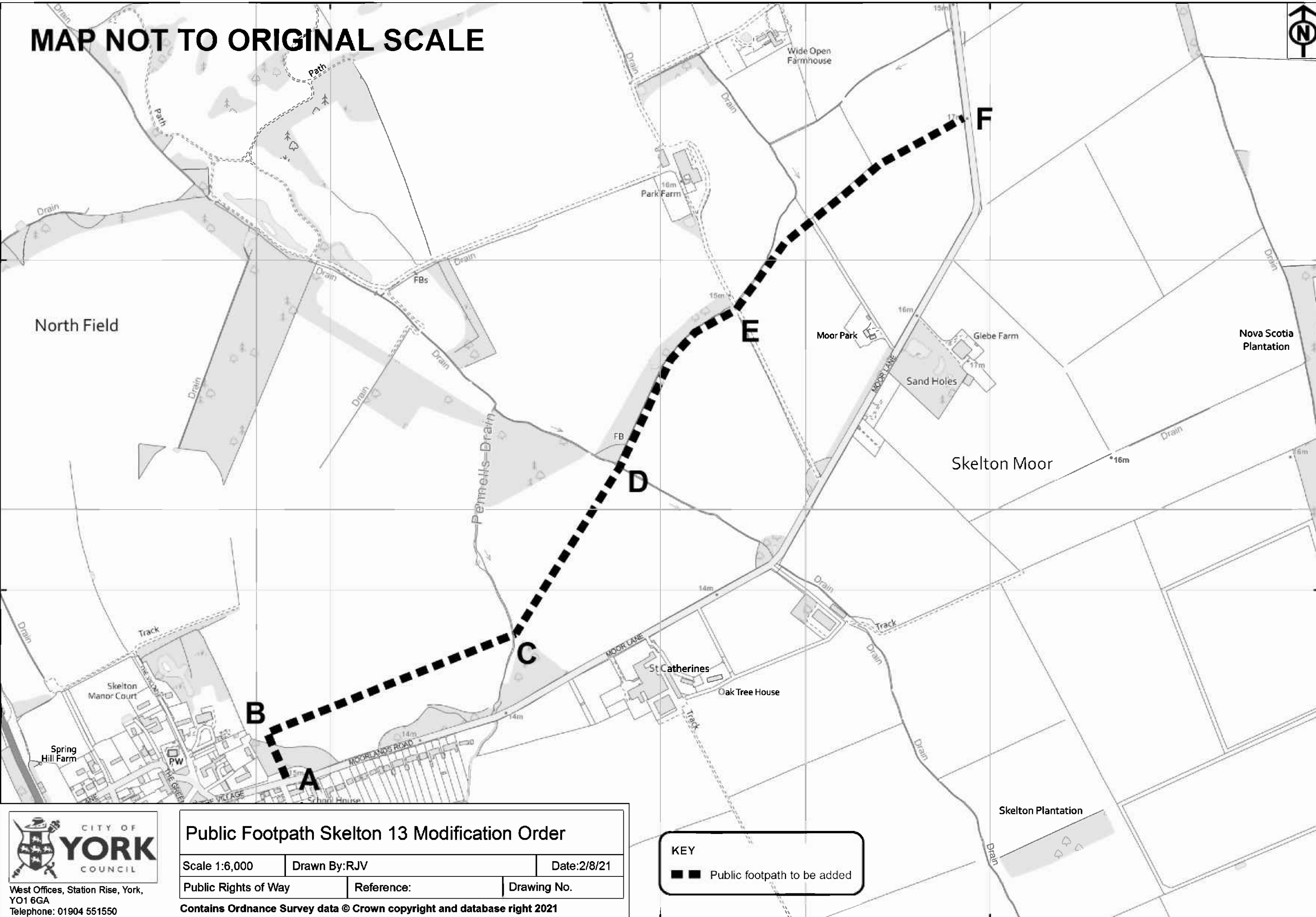



457454

457454

456854

456854





CITY OF
YORK
COUNCIL


West Offices, Station Rise, York,
YO1 6GA
Telephone: 01904 551550

Public Footpath Skelton 13 Modification Order

Scale 1:6,000	Drawn By:RJV	Date:2/8/21
Public Rights of Way	Reference:	Drawing No.

Contains Ordnance Survey data © Crown copyright and database right 2021

KEY

 Public footpath to be added