

## **HIGHWAYS ACT 1980**

### **THE COUNCIL OF THE CITY OF YORK**

#### **PUBLIC BRIDLEWAYS HEWORTH WITHOUT 1 and HEWORTH WITHOUT 2** **DIVERSION ORDER 2025**

On 24 April 2025, the Council of the City of York confirmed the above order made under section 119 of the Highways Act 1980.


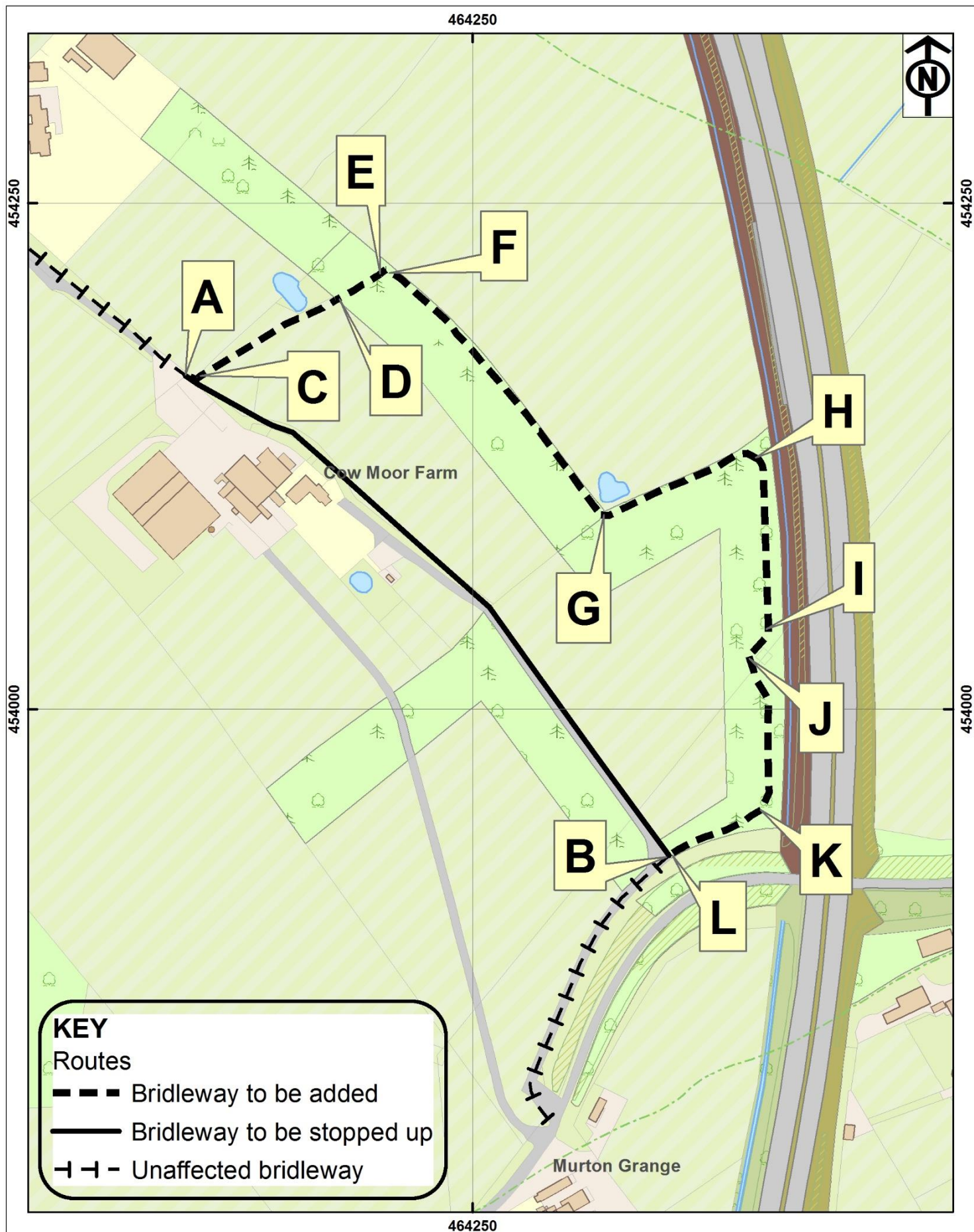
The effect of the order as confirmed is to divert the public bridleways from running adjacent to Cow Moor Farm, Murton (SE 6410 5416 to SE 6434 5392) into the woodland east of Cow Moor Farm, Murton (SE 6410 5416 to SE 6434 5392) as shown on the order map.

A copy of the order as confirmed and the order map have been placed and may be seen free of charge on our website [www.york.gov.uk/PROWNotices](http://www.york.gov.uk/PROWNotices) until **18 June 2025**. Alternatively, you may contact the Rights of Way Officer at City of York Council, West Offices, Station Rise, York, YO1 6GA or email [rightsofway@york.gov.uk](mailto:rightsofway@york.gov.uk) requesting a copy of the order and map. There is no charge for this service.

The order comes into force on 24 April 2025, but if any person aggrieved by the order wishes to question its validity or that of any provision contained in it, on the ground that it is not within the powers of the Highways Act 1980, as amended, or on the ground that any requirement of the Act, as amended, or of any regulation made under the Act has not been complied with in relation to the order, they may, under paragraph 2 of Schedule 2 to the Act as applied by paragraph 5 of Schedule 6 to the Act, within 6 weeks from the date of this notice, make an application to the High Court.

Dated: 7 May 2025

Bryn Roberts  
Director of Governance  
City of York Council  
West Offices  
Station Rise  
York  
YO1 6GA



West Offices, Station Rise, York,  
YO1 6GA  
Telephone: 01904 551550

## PUBLIC BRIDLEWAYS HEWORTH WITHOUT 1 and HEWORTH WITHOUT 2 DIVERSION ORDER 2025

Scale 1:2,500

Drawn By: MK

Date: 25/02/25

Public Rights of Way

Reference:

Drawing No.

Contains Ordnance Survey data © Crown copyright and database right 2025



**THE COUNCIL OF THE CITY OF YORK**

**HIGHWAYS ACT 1980**


**PUBLIC BRIDLEWAYS HEWORTH WITHOUT 1 and HEWORTH WITHOUT 2 DIVERSION**  
**ORDER 2025**

THE COUNCIL OF THE CITY OF YORK in exercise of the powers conferred upon it in that behalf hereby confirm the foregoing Order (without any modification) as an Unopposed Order.

THE COMMON SEAL of THE COUNCIL OF THE CITY OF YORK was hereunto affixed

this 24<sup>th</sup> day of April 2025

in the presence of:



An Authorised Officer



15945

No. In Seal Register: 15945

**THE COUNCIL OF THE CITY OF YORK**

**HIGHWAYS ACT 1980**

**PUBLIC BRIDLEWAYS HEWORTH WITHOUT 1 and HEWORTH WITHOUT 2**  
**DIVERSION ORDER 2025**

Bryn Roberts  
Director of Governance  
City of York Council  
West Offices  
Station Rise  
York  
YO1 6GA

**THE COUNCIL OF THE CITY OF YORK**

**HIGHWAYS ACT 1980**

**PUBLIC BRIDLEWAYS HEWORTH WITHOUT 1 and HEWORTH WITHOUT 2 DIVERSION**  
**ORDER 2025**

This Order is made by the Council of the City of York ("the authority") under section 119 of the Highways Act 1980 ("the 1980 Act") because it appears to the authority that in the interests of the owner of the land crossed by the bridleway described in paragraph 1 of this order it is expedient that the line of the way should be diverted.

Mrs Janet Flint, of Cow Moor Farm, Murton, York, YO19 5XB has agreed to defray any compensation which becomes payable in consequence of the coming into force of this order and any expenses which are incurred in bringing the new site of the way into a fit condition for use by the public.

Heworth Without Parish Council have been consulted as required by section 120(2) of the 1980 Act.

**BY THIS ORDER:**

1. The public right of way over the land situate at Cow Moor Farm, Murton, York, YO19 5XB and shown by a bold continuous line on the map contained in this order and described in Part 1 of the Schedule to this order shall be stopped up on the date on which the Council of the City of York as highway authority certify that the work has been carried out to bring the site of the new highway, mentioned in paragraph 2 below, into a fit condition for use by the public.
2. There shall, on the date of confirmation of this order, be a public bridleway over the land situate at Cow Moor Farm, Murton, York, YO19 5XB described in Part 2 of the Schedule and shown by a bold broken line on the map contained in this order.
3. The rights conferred on the public under this order shall be subject to the limitations and conditions set out in Part 3 of the Schedule.


**THE COMMON SEAL of THE COUNCIL OF THE CITY OF YORK** was hereunto affixed

this 6<sup>th</sup> day of March 2025

in the presence of:



An Authorised Officer



No. In Seal Register: 15853

DANIEL MOYNIHAN  
SOLICITOR

SCHEDULE

PART 1

Description of site of existing path or way

<u>Section of bridleway shown by a bold black line on the map contained in this order</u>	<u>Description</u>
Indicated on the order map and marked as points A – B	Starting at grid reference (GR) SE 6410 5416 (POINT A) the public right of way heads generally south east for approximately 341 metres to GR SE 6434 5392 (POINT B).



## PART 2

### Description of site of new path or way

<u>Section of bridleway shown by a bold broken black line on the map contained in this order</u>	<u>Description</u>	<u>Surface</u>	<u>Width (metres)</u>	<u>Length (metres)</u>
Indicated on the order map and marked as points A-C-D-E-F-G-H-I-J-K-L-B	Starting at grid reference (GR) SE 6410 5416 (POINT A) on public bridleway Heworth Without 1 the 1.5 metre wide grass surfaced public bridleway heads south east through a bridle gate for approximately 7 metres to GR SE 6411 5416 (POINT C) from where the 3 metre wide grass surfaced public bridleway heads north east for approximately 78 metres, passing to the south of a pond, to GR SE 6418 5420 (POINT D) where the 3 metre wide earth surfaced public bridleway continues north east for approximately 25 metres to GR SE 6420 5421 (POINT E) where the 4 metre wide earth surfaced public bridleway passes through a bridle gate and continues north east for approximately 4 metres to GR SE 6420 5421 (POINT F) from where the 3 metre wide earth surfaced public bridleway heads south east for approximately 162 metres to GR SE 6431 5409 (POINT G) from where the 3 metre wide earth surfaced public bridleway heads north east for approximately 83 metres, passing to the south of a pond, to GR SE 6438 5412 (POINT H) from where the 3 metre wide earth surfaced public bridleway heads south for approximately 89 metres to GR SE 6439 5403 (POINT I) from where the 3 metre wide earth surfaced public bridleway heads south west for approximately 15 metres to GR SE 6438 5402 (POINT J) from where the 3 metre wide earth surfaced bridleway heads south, passing to the west of a pylon, for approximately 79 metres to GR SE 6439 5395 (POINT K) from where the 3 metre wide earth surfaced public bridleway heads west for approximately 50 metres to GR SE 6434 5392 (POINT L) from where the 3 metre wide	Grass (A-C-D)	1.5 (A-C)	7 (A-C)
			3 (C-D)	78 (C-D)
		Earth (D-E-F-G-H-I-J-K-L-B)	3 (D-E)	25 (D-E)
			4 (E-F)	4 (E-F)
			3 (F-G-H-I-J-K-L-B)	162 (F-G)
				83 (G-H)
				89 (H-I)
				15 (I-J)
				79 (J-K)
				50 (K-L)
				2 (L-B)


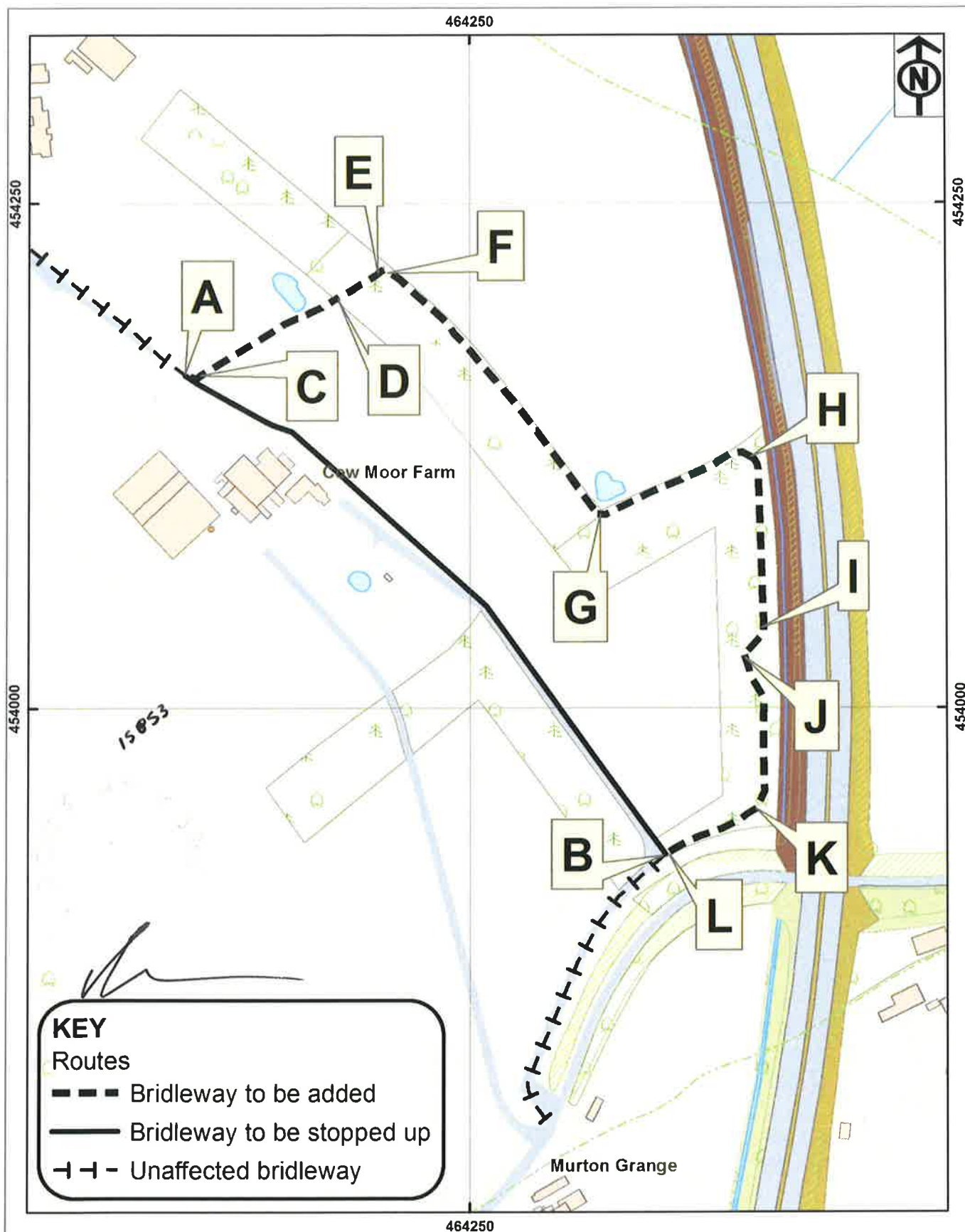
	<p>earth surfaced public bridleway passes through a bridle gate and continues west for 2 metres to GR SE 6434 5392 (POINT B) where it rejoins public bridleway Heworth Without 2.</p>			<p><b>Total – 594m</b></p>
--	---	--	--	----------------------------



### PART 3

#### Limitations and Conditions

Limitation	Point	Position
Bridle gate to British Standard (BS)5709:2018	Point A	SE 6410 5416
Bridle gate to BS5709:2018	Point E	SE 6420 5421
Bridle gate to BS5709:2018, which is to be kept open except when needed for stock control purposes.	Point L	SE 6434 5392



West Offices, Station Rise, York,  
YO1 6GA  
Telephone: 01904 551550

## PUBLIC BRIDLEWAYS HEWORTH WITHOUT 1 and HEWORTH WITHOUT 2 DIVERSION ORDER 2025

Scale 1:2,500

Drawn By: MK

Date: 25/02/25

Public Rights of Way

Reference:

Drawing No.

Contains Ordnance Survey data © Crown copyright and database right 2025