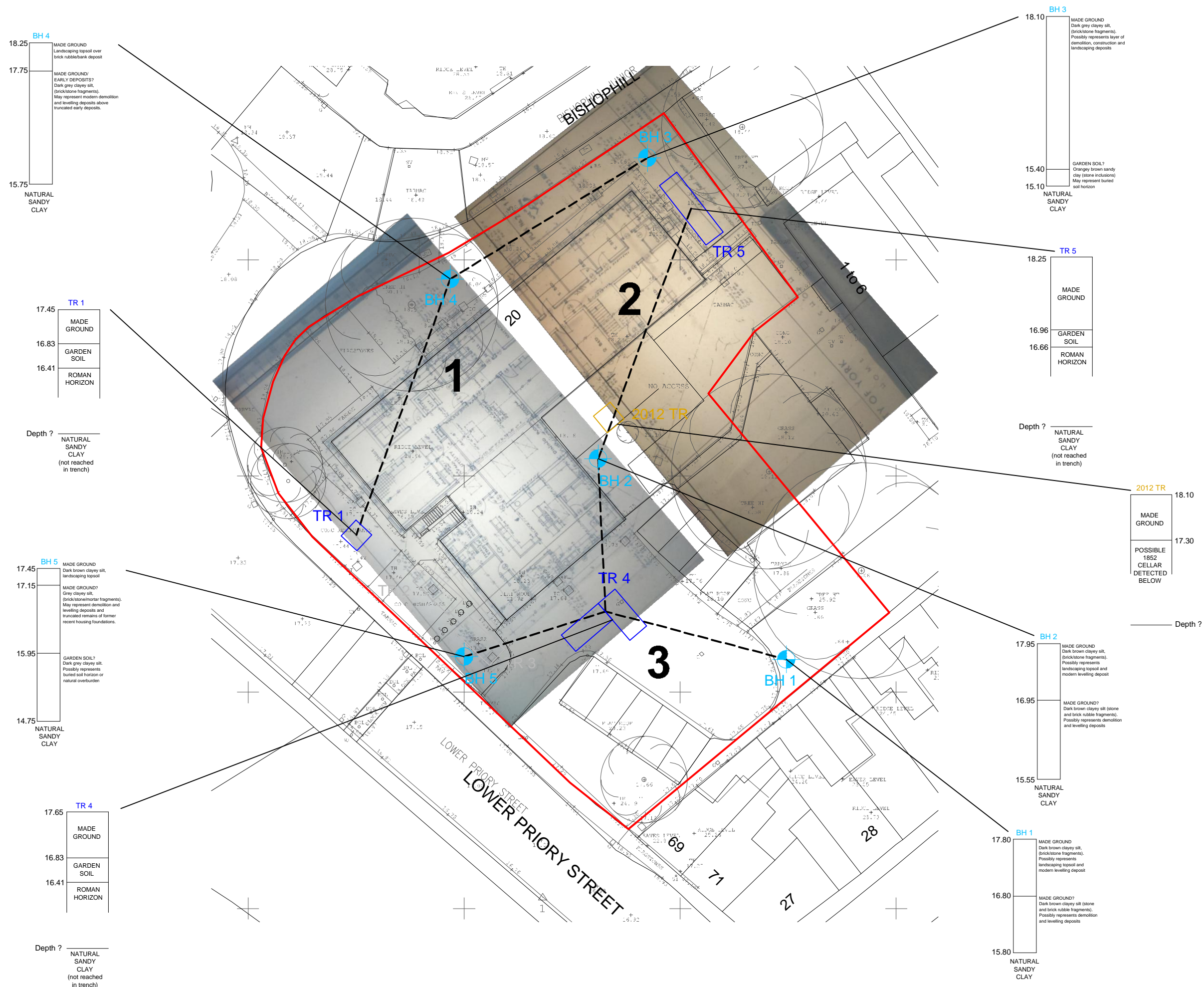


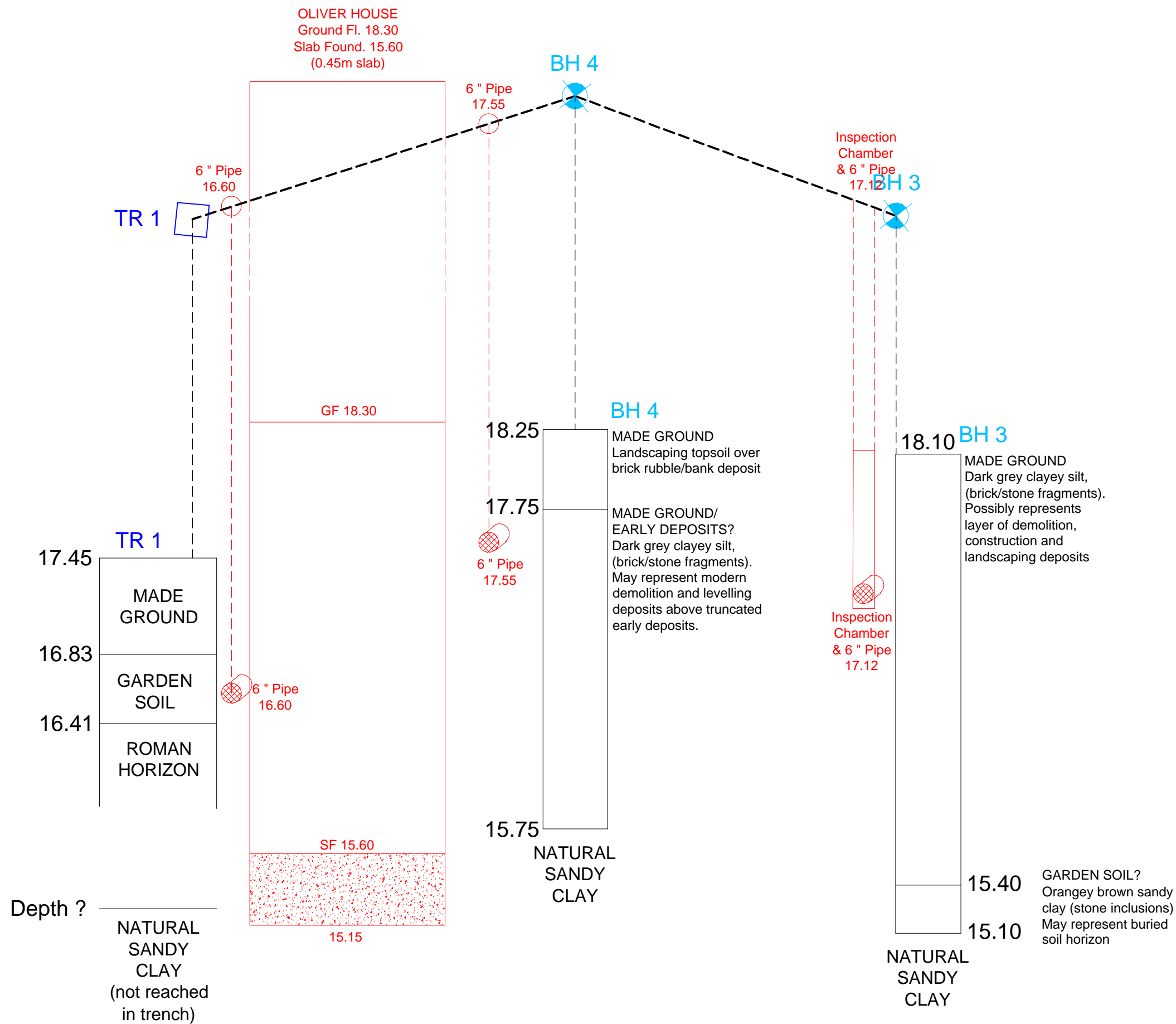



- Site Boundary
- + Previous Borehole Location
- 2012 Trench Location
- 2015 Trench Location
- Aborted Trench Location



Not to Scale:
Illustrative Only

Bishophill, York
Archaeological
Deposit Model:
Section Location Plan



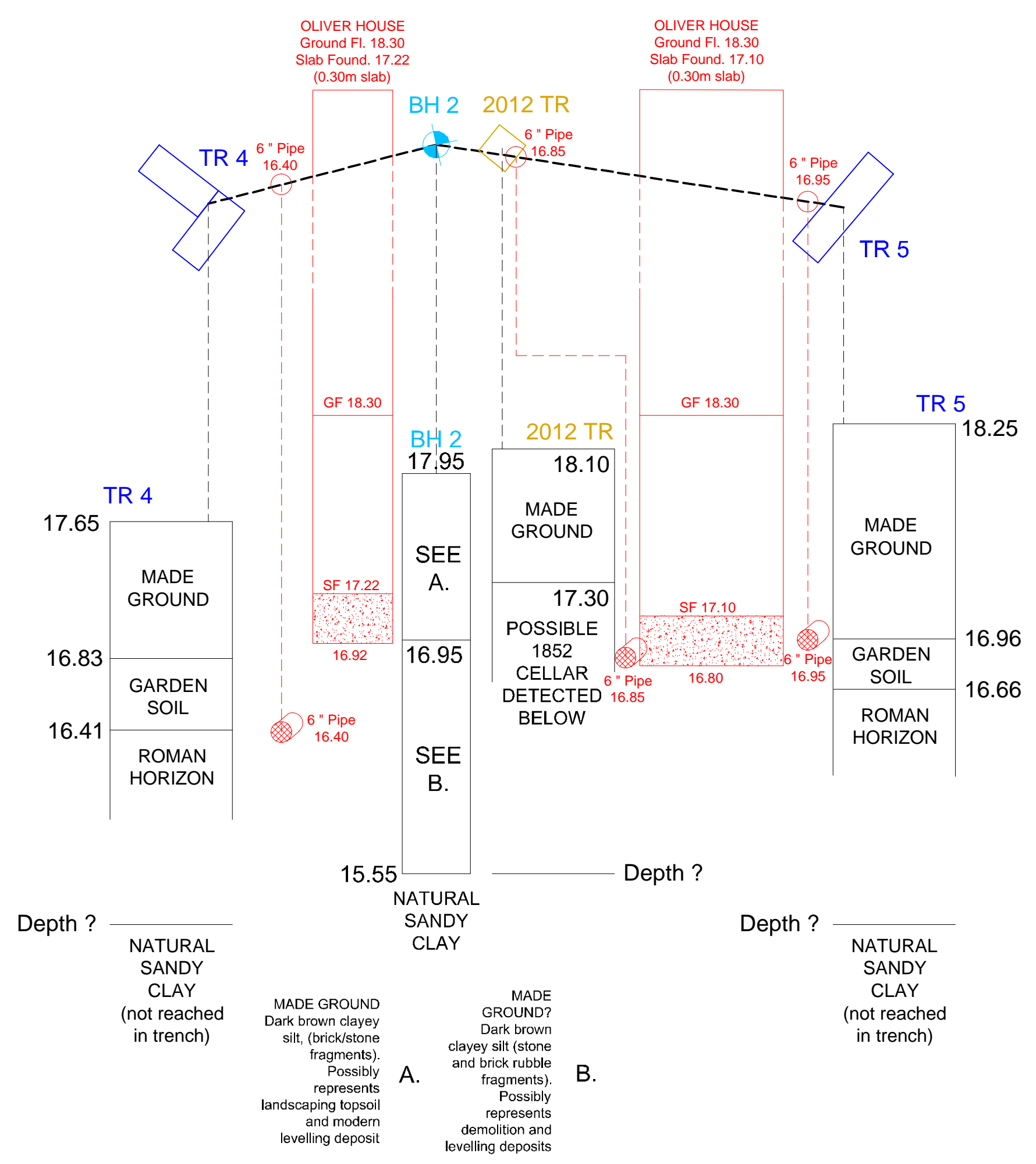

Not to Scale:
Illustrative Only

Bishophill, York
Archaeological
Deposit Model:
Section 1



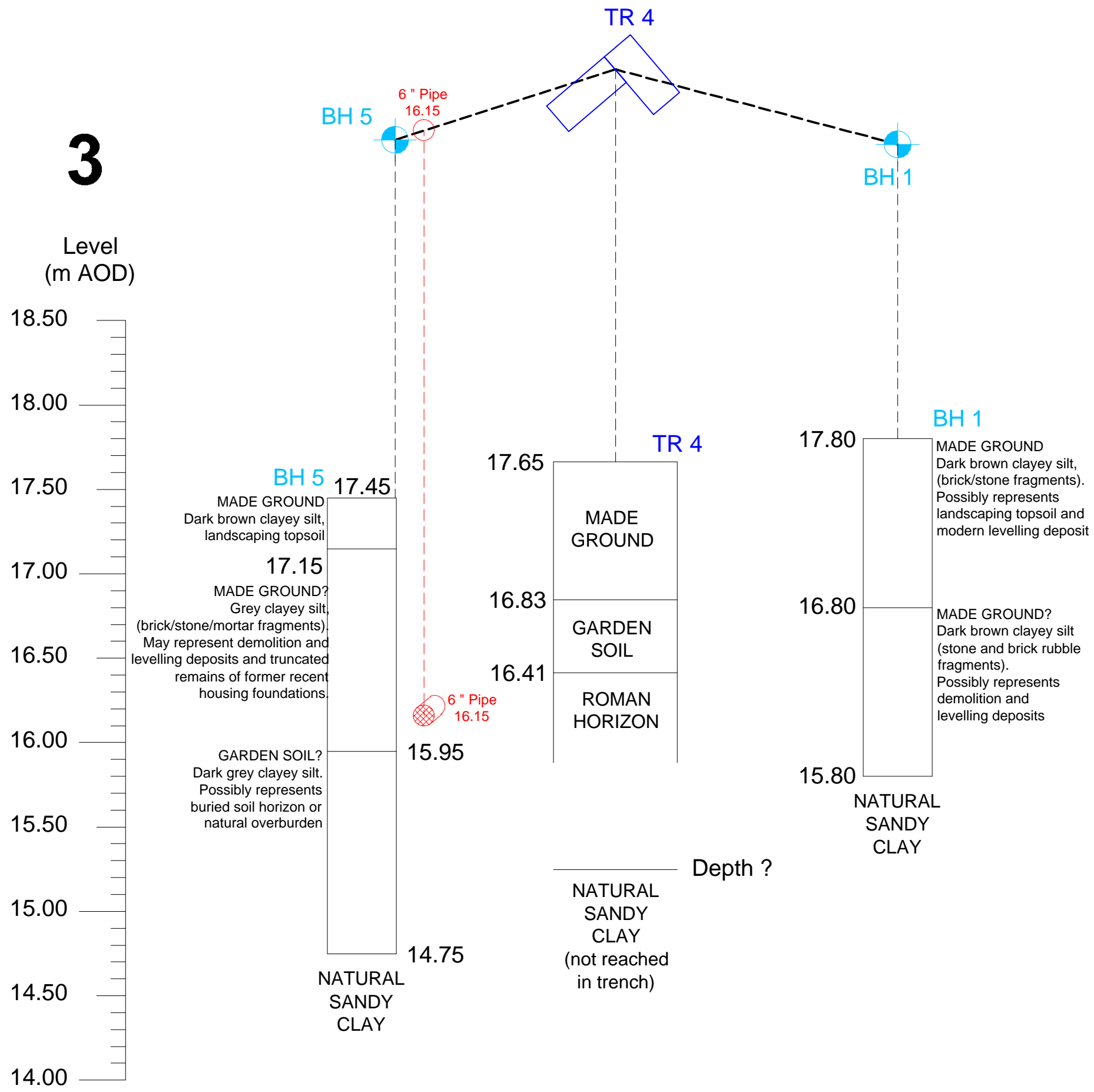
2

Level
(m AOD)



Not to Scale:
Illustrative Only

Bishophill, York
Archaeological
Deposit Model:
Section 2



Not to Scale:
Illustrative Only

Bishophill, York
Archaeological
Deposit Model:
Section 3